Refer page 6 for entry signage treatment

Rationalise existing parking

Potential parallel parking along Feathertop Track (fence to be relocated for this sections as necessary).

Drainage pits to address ponding issues

TAVARE PARK

PIONEER PARK

FEATHERTOP TRACK

GREAT ALPINE ROAD

A

DETAIL INSERT - refer plan 2

Bush kinder location + indigenous planting infill

Possible future project to provide pedestrian connection

Possible future project to formalise trail connection

B

DETAIL INSERT - refer plan 3

S3 (existing)

Possible future project to formalise trail connection to Feathertop track

DREDGE HOLE PRECINCT

C

DETAIL INSERT - refer plan 4

0m 10 20 30 50 100m

HARRIETVILLE COMMUNITY FEEDBACK:

Summary of key feedback received during the second round community consultation in February 2021 (not including all detailed comments received):

01. Rethink the use of yellow colour for signage and shelters - considered too bright and should be more subdued / subtle golden tones. Branding preferred as 'mountain village' rather than 'historic Harrietville',

02. Reconsider parking layout at Feathertop Track / Tronoh Dredge Hole area to limit capacity, discourage caravans, allow for mini buses. Seal road surface to Tronoh Dredge Hole. Reduce number of shelter structures proposed in adjacent parklands,

03. Rethink the logistics and suitability of Pioneer Park log cart relocation (mixed responses received), and

04. Consider drainage infrastructure rectification and undergrounding of powerlines along GAR.

(Nominated project study area in colour)

Design evolution, changes and responses noted on pages 2 and 3.

LEGEND

- Existing trees To be protected and retained
- Proposed trees Refer planting species list.
- Garden bed planting Refer planting species list.
- Open grassed area
- P1 Exposed local aggregate insitu concrete paving with sawcuts
- P2 Non-coloured insitu concrete paving with ruled joints
- P3 Local crushed gravel surface
- P4 Asphalt road surfacing
- SH1 Custom shelter structure (main)
- SH2 Custom shelter structure (smaller)
- FS Fitness station
- PT Custom timber picnic tables with oversized benches
- ST Custom timber oversized bench seats
- BQ Electric barbeque
- DF Drinking fountain
- RB Recycling + litter bins
- BR Bike racks / rail
- W Local stone wall to match existing plinths
- T Toilet facilities
- S1 Township primary directional entry signage element
- S2 Secondary wayfinding / feature labelling signage element
- S3 Tertiary wayfinding signage element
- S4 Interpretive signage boards

Harrietville

Hv1

ALPINE SHIRE COUNCIL

ALPINE BETTER PLACES

OVERALL LANDSCAPE CONCEPT

Scale 1:1000 @ A1 or 1:2000 @ A3

Issue [D] 03.06.2021, Issue [E] final 24.08.2021, [G] costings updated 21.01.2022

J:\2002 Alpine Shire Harrietville Tawonga\5. Design\Drawings\InDesign\2002C Hv FINAl concept plan [G].indd

mdg

RESPONSES AND CHANGES:

Items updated directly as a result of community feedback received and design evolution process:

01. Gold / yellow signature colour:
. Entry signage and shelter structure colour intensity reconsidered,
. Muted dark gold or bronze colours proposed, replacing bright yellow,
. Introduction of timber ply panels to main shelter ceiling, and
. Entry sign tagline now 'Mountain Village', not 'Historic Harrietville'.

02. Feathertop Track / Tronoh Dredge area:
. Carpark numbers reconsidered, informed by traffic count data, engineering input and survey,
. Caravans actively discouraged from entering carpark, bike trailers and mini busses permitted,
. Reorientation of carpark direction to provide single access point, circulation improvement and allowance for peak demand overflow to eastern grassed areas, and
. Shelter structure numbers reduced and shade tree plantings added.

03. Pioneer Park / Tavare Park:
. Carparking added to Tavare Park north-east frontage along Feathertop Track,
. Pioneer Park vehicle movements and bus stop location reconfigured following engineering input,
. Bollards added to deter vehicle access along Ovens River track, and
. Fitness Station added.

LEGEND

- Existing trees — To be protected and retained
- Proposed trees — Refer planting species list.
- Garden bed planting — Refer planting species list.
- Open grassed area
- P1 — Exposed local aggregate insitu concrete paving with sawcuts
- P2 — Non-coloured insitu concrete paving with ruled joints
- P3 — Local crushed gravel surface
- P4 — Asphalt road surfacing
- SH1 — Custom shelter structure (main)
- SH2 — Custom shelter structure (smaller)
- FS — Fitness station
- PT — Custom timber picnic tables with oversized benches
- ST — Custom timber oversized bench seats
- BQ — Electric barbeque
- DF — Drinking fountain
- RB — Recycling + litter bins
- BR — Bike racks / rail
- W — Local stone wall to match existing plinths
- T — Toilet facilities
- S1 — Township primary directional entry signage element
- S2 — Secondary wayfinding / feature labelling signage element
- S3 — Tertiary wayfinding signage element
- S4 — Interpretive signage boards

Harrietville Hv2

ALPINE SHIRE COUNCIL

ALPINE BETTER PLACES
DETAILED LANDSCAPE CONCEPT A

mdg

Scale 1:250 @ A1 or 1:500 @ A3

Issue [D] 03.06.2021, Issue [E] final 24.08.2021, issue [F] updated, issue, [G] costings updated

J:\2002 Alpine Shire Harrietville Tawonga\5. Design\Drawings\InDesign\2002C Hv FINAl concept plan [G].indd

B

CASBAK ALPINE UNITS

6A

GREAT ALPINE ROAD

Vehicle access to rear retained

Existing trees retained

Open grassed area retained

Views towards Hall

9

P1

ST

(Deliveries and drop off)

P3

Tank

COMMUNITY HALL

P1

Entry plaza

ST

Possible future project to
provide pedestrian connection

S2

Lower tree branches
selectively removed to allow views in

Proposed building extension shown
(as per JWP Architects plans)

Custom seating element
(1.0m wide bench seats)

Views towards Hall

Possible future project to
formalise trail connection

FEATHERTOP LANE

8

CATHOLIC CHURCH

GREAT

MUSEUM

3A

BAKERY

0m 2 4 6 10 20m

RESPONSES AND CHANGES:

(continued)

04. Other items / design progression:
. Signage hierarchy resolved, identifying 4 categories of messaging and information (pages 6 and 7),
. Minor adjustment to main shelter roofline to increase cover and improve forms,
. Identifying ongoing timber maintenance regime (staining or weathering approach),
. Materials and finishes proposed (page 7),
. Lighting strategy proposed (page 8),
. Planting strategy proposed (page 9),
. Likely construction costs determined (page 10), and
. Potential staging / delivery sequence strategy added (page 11).

Items not changed:
. Log cart location retained,
. Redevelopment of 'paddock site' as town centre,
. Additional shelters / covered structures in Tavare Park for markets, and
. GAR powerline undergrounding, included as potential future project at this stage.

LEGEND

- Existing trees — To be protected and retained
- Proposed trees — Refer planting species list.
- Garden bed planting — Refer planting species list.
- Open grassed area
- P1 — Exposed local aggregate insitu concrete paving with sawcuts
- P2 — Non-coloured insitu concrete paving with ruled joints
- P3 — Local crushed gravel surface
- P4 — Asphalt road surfacing
- SH1 — Custom shelter structure (main)
- SH2 — Custom shelter structure (smaller)
- FS — Fitness station
- PT — Custom timber picnic tables with oversized benches
- ST — Custom timber oversized bench seats
- BQ — Electric barbeque
- DF — Drinking fountain
- RB — Recycling + litter bins
- BR — Bike racks / rail
- W — Local stone wall to match existing plinths
- T — Toilet facilities
- S1 — Township primary directional entry signage element
- S2 — Secondary wayfinding / feature labelling signage element
- S3 — Tertiary wayfinding signage element
- S4 — Interpretive signage boards

Harrietville

Hv3

ALPINE SHIRE COUNCIL

ALPINE BETTER PLACES

DETAILED LANDSCAPE CONCEPT B

Scale 1:250 @ A1 or 1:500 @ A3

Issue [D] 03.06.2021, Issue [E] final 24.08.2021, [G] costings updated 21.01.2022
J:\2002 Alpine Shire Harrietville Tawonga\5. Design\Drawings\InDesign\2002C Hv FINAl concept plan [G].indd

mdg

BRIDGE CROSSING

C

Existing directional trail signage

SP181120A

New tree plantings

Existing footpath retained, garden bed divider added to separate roadway from pedestrian access

Review ongoing maintenance opportunities in this area

Existing track re-routed (area re-grassed)

Relocated signage / shelter structure

Existing signage shelter to be relocated

Asphalt road surface to designate public priority and access to Dredge Hole

Upgraded Dredge Hole precinct directional signage

Planting retained

Existing track re-routed

Directional trail signage to Tavare Park and rail trail

Re-routed track access (gravel)

FEATHERTOP TRACK

Possible future project to formalise trail connection to Feathertop trailhead

(powerlines)

(powerlines)

Bench seat

(Existing road edge in red)

24 regular spaces (36 spaces if trailer parking not in use)
6 central trailer parking spaces
1 drop off / mini-bus bay

Shade trees

Directional trail signage to Bungalow + Bon Accord Spur trail heads

Overflow carparking area access beyond (grassed)

Meeting plaza

2x toilets
Exceloo or similar with custom roof structure to match main shelter.
Drop off / mini-bus parking

6 trailer parks (longer bays)

Tree removed to allow carpark area

Bench seat

Two-way circulation

Shade trees

(To dredge Hole)

(Gravel private road)

(Gravel private road)

Re-routed track access (gravel), connecting to existing track system

Directional trail signage to East Ovens and Bon Accord Spur tracks

GRASS AREA

0m 2 4 6 10 20m

LEGEND

- Existing trees — To be protected and retained
- Proposed trees — Refer planting species list.
- Garden bed planting — Refer planting species list.
- Open grassed area
- P1 — Exposed local aggregate insitu concrete paving with sawcuts
- P2 — Non-coloured insitu concrete paving with ruled joints
- P3 — Local crushed gravel surface
- P4 — Asphalt road surfacing
- SH1 — Custom shelter structure (main)
- SH2 — Custom shelter structure (smaller)
- FS — Fitness station
- PT — Custom timber picnic tables with oversized benches
- ST — Custom timber oversized bench seats
- BQ — Electric barbeque
- DF — Drinking fountain
- RB — Recycling + litter bins
- BR — Bike racks / rail
- W — Local stone wall to match existing plinths
- T — Toilet facilities
- S1 — Township primary directional entry signage element
- S2 — Secondary wayfinding / feature labelling signage element
- S3 — Tertiary wayfinding signage element
- S4 — Interpretive signage boards

Harrietville

Hv4

ALPINE SHIRE COUNCIL

ALPINE BETTER PLACES

DETAILED LANDSCAPE CONCEPT C

Scale 1:250 @ A1 or 1:500 @ A3

Issue [D] 03.06.2021, Issue [E] final 24.08.2021, [G] costings updated 21.01.2022

J:\2002 Alpine Shire Harrietville Tawonga\5. Design\Drawings\InDesign\2002C Hv FINAl concept plan [G].indd

mdg

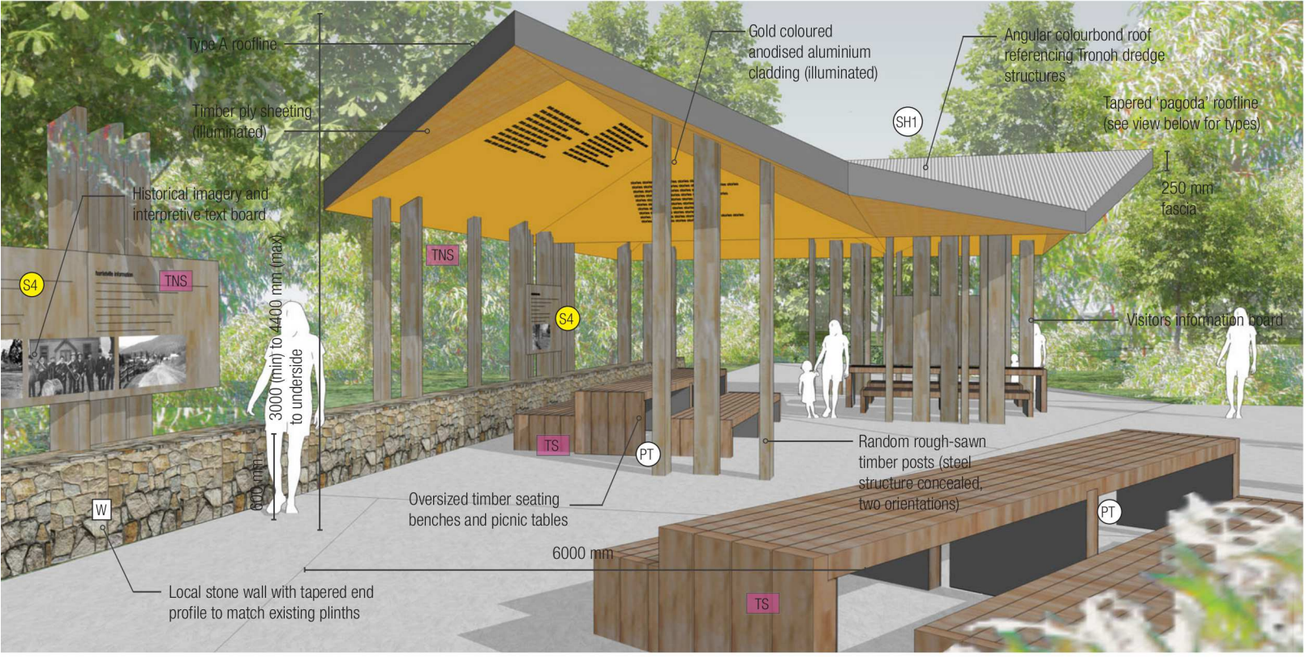

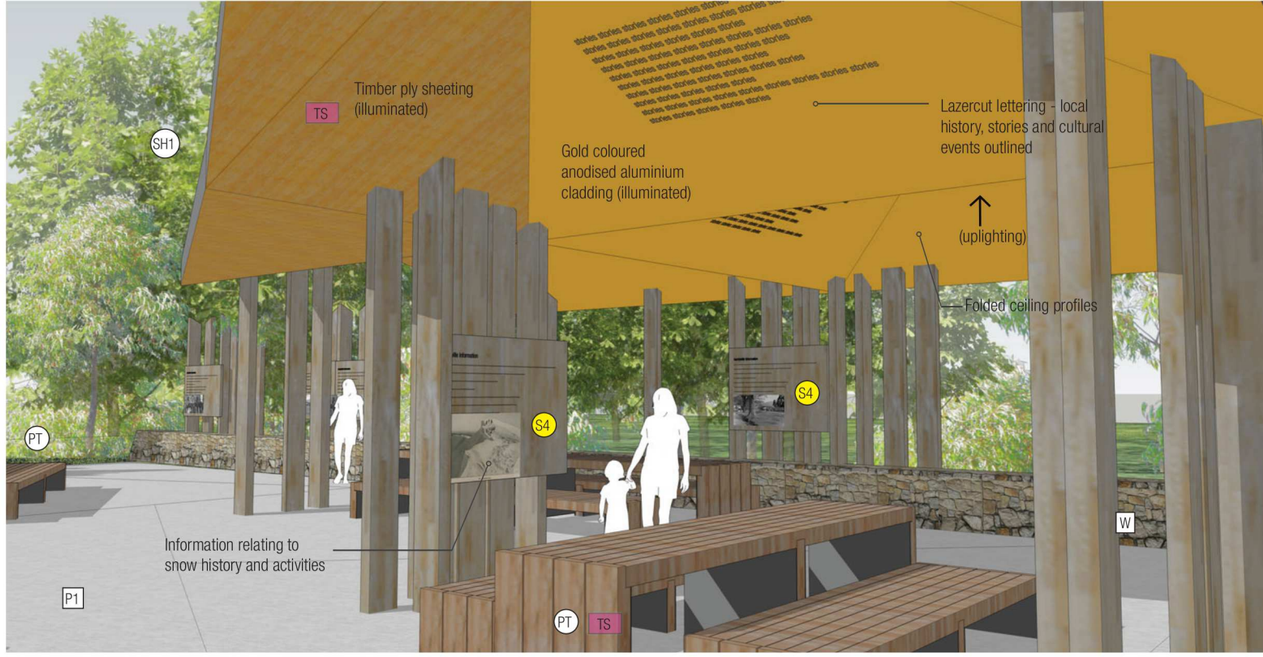

Main shelter structure views

Main shelter structure design inspiration + local cultural references: (gold mining heritage, chinese settlement, surrounding forests, tronoh dredge corrugated buildings)

Park design intent imagery: retaining large existing tree canopy character

Ongoing timber maintenance schedule:

TS Timbers stained to specified treatment

TNS Timbers not stained and allowed to silver

Harrietville

Hv5

ALPINE SHIRE COUNCIL

ALPINE BETTER PLACES

LANDSCAPE STRUCTURES

Scale NTS

Issue [D] 03.06.2021, Issue [E] final 24.08.2021, [G] costings updated 21.01.2022

J:\2002 Alpine Shire Harrietville Tawonga\5. Design\Drawings\InDesign\2002C Hv FINAl concept plan [G].indd

mdg

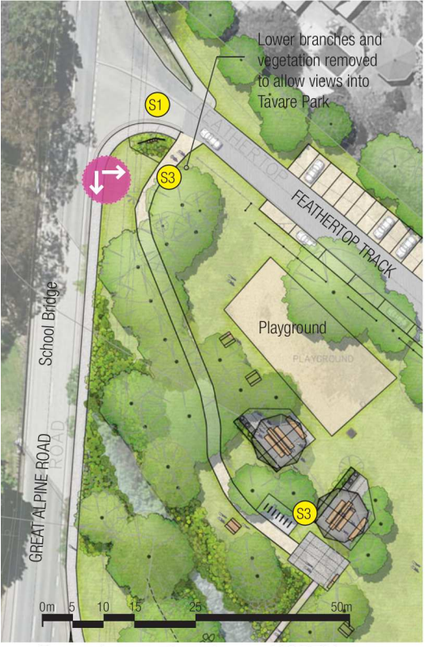

Entry signage locations - NORTH

SOUTH

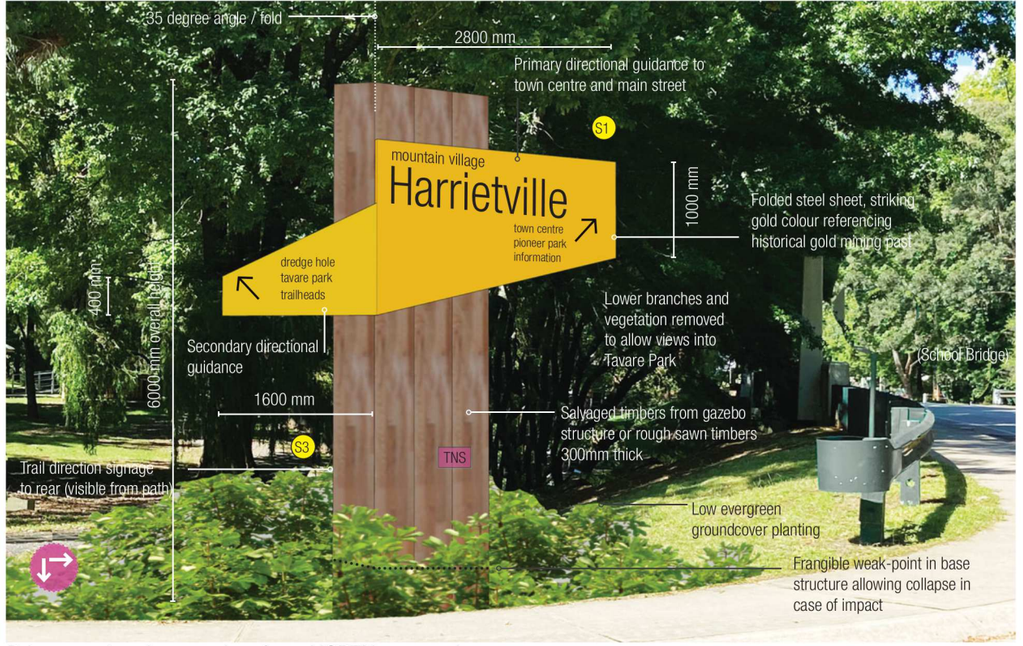

Primary entry signage view from NORTH approach

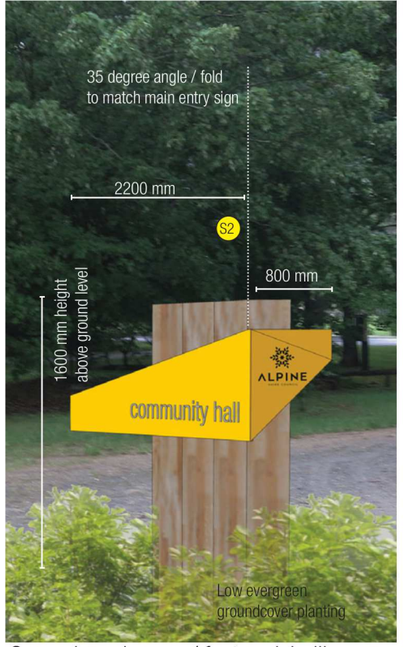

Secondary signage / feature labelling

Tertiary signage (existing)

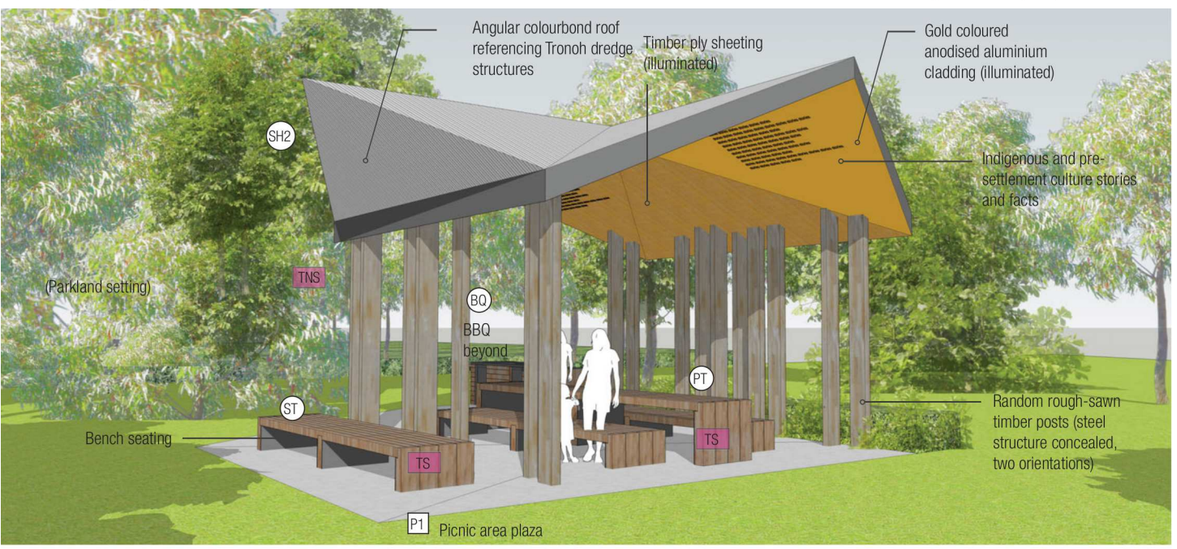

Secondary shelter structures views

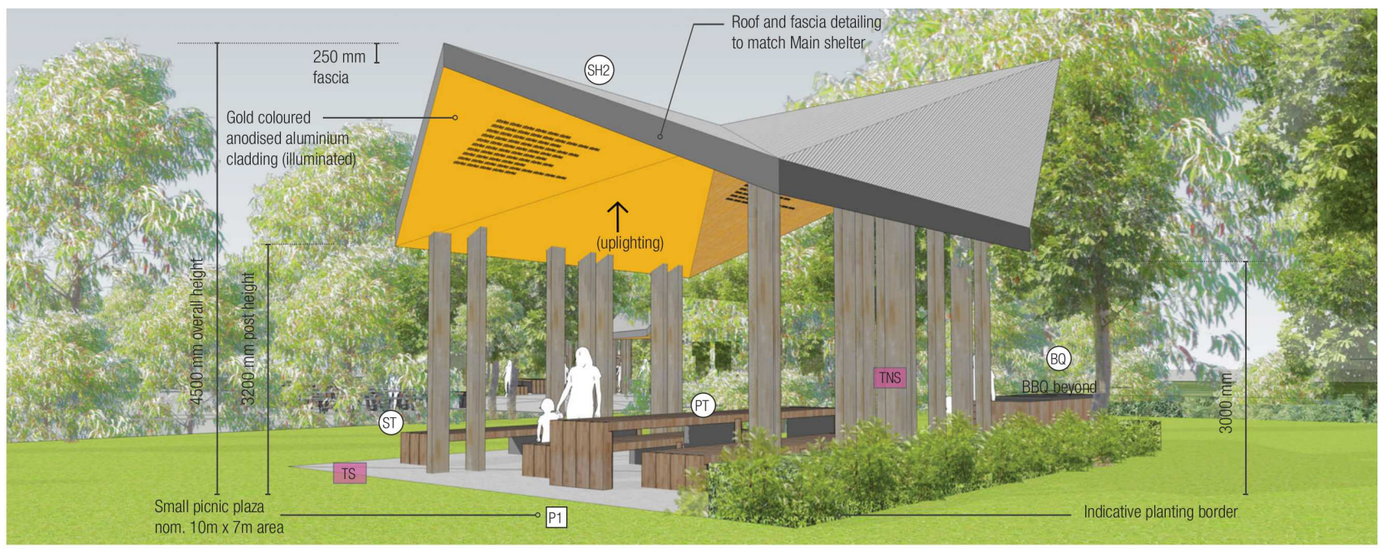

Parks, Dredge Hole Precinct, Trails, Community Hall design intent imagery: folded roof forms to shelter structures, open inviting parklands, community gathering spaces.

Ongoing timber maintenance schedule:

- TS Timbers stained to specified treatment
- TNS Timbers not stained and allowed to silver

Harrietville
Hv6

ALPINE SHIRE COUNCIL

ALPINE BETTER PLACES
LANDSCAPE ENTRIES + STRUCTURES

mdg

Scale 1:500 @ A1 or 1:1000 @ A3
Issue [D] 03.06.2021, Issue [E] final 24.08.2021, [G] costings updated 21.01.2022
J:\2002 Alpine Shire Harrietville Tawonga\5. Design\Drawings\InDesign\2002C Hv FINAl concept plan [G].indd



P1 Coloured exposed aggregate insitu concrete with local aggregate and sawcut joints

P2 Non-coloured in-situ plain grey concrete paving with ruled joints

P3 Local crushed rock gravel paving



P4 Asphalt road pavement without kerb and channel

W Site stone walls to match existing stone plinths



PT ST Custom timber picnic tables with oversized benches and timber oversized bench seats



BQ Electrical BBQ
Supplier: Christie Parksafe, Modular Triple
Product Code: HMOD-E-3.2
Material: Brushed stainless steel finish with local stone cladding
Features: 3 Module Installation Kit with 2035mm x 750mm Stainless Steel Bench, 2 x Electric Stainless Steel CCQ cooktops, Safety Push Button Start Timing Control. Installation and connections in accordance with manufacturers specifications

DF Drinking fountain
Supplier: Botton + Gardiner
Product code: Prospect drinking fountain, marine grade 316 stainless steel

RB Bin enclosure (rubbish & recycling)
Supplier: Draffin, charcoal powdercoat infills.
Product codes : 88597-140-MS-ALPINE-RUB and 88597-140-MS-ALPINE-REC

BR Bike racks
Supplier: Commercial Systems
Product code: BR7102, manhattan bike leaning rail, charcoal powdercoated



SH1 SH2 Shelter ceiling cladding material 1 = gold-coloured anodised aluminium sheeting with lazercut lettering (content to be advised)

SH1 SH2 Shelter ceiling cladding material 2 = timber ply sheeting

Ongoing timber maintenance schedule:

TS Timbers stained to specified treatment

TNS Timbers not stained and allowed to silver

Examples of interpretive historical signage boards with high quality illustrative material to main shelter area (content to be resolved)

Harrietville

Hv7

ALPINE SHIRE COUNCIL

ALPINE BETTER PLACES

LANDSCAPE MATERIALS

Scale NTS

Issue [D] 03.06.2021, Issue [E] final 24.08.2021, [G] costings updated 21.01.2022

J:\2002 Alpine Shire Harrietville Tawonga\5. Design\Drawings\InDesign\2002C Hv FINAl concept plan [G].indd

mdg

L1 Uplighting or internal illumination to signage elements

L2 Uplighting to shelters

L3 Pole lighting to park - Supplier: BEGA
Product Code: 77844

Note: for clarity, existing street lighting not shown

Harrietville
HV8

ALPINE SHIRE COUNCIL

ALPINE BETTER PLACES
FEATURE LIGHTING

Scale NTS

Issue [D] 03.06.2021, Issue [E] final 24.08.2021, [G] costings updated 21.01.2022
J:\2002 Alpine Shire Harrietville Tawonga\5. Design\Drawings\InDesign\2002C Hv FINAL concept plan [G].indd

mdg

INDICATIVE PLANT SCHEDULE

Code	Botanical Name	Common Name	Mature Size (h x w)	Install Size	Evergreen / Deciduous
Park Exotic / Specimen Trees					
ASC	Acer saccharum	Sugar Maple	12 x 10m	3.0-3.5m / 100L	D
LIN	Lagerstroemia indica 'Natchez'	Crepe Myrtle	6 x 4m	3.0-3.5m / 100L	D
MGE	Magnolia grandiflora 'Exmouth'	Magnolia	12 x 6m	3.0-3.5m / 100L	E
QPL	Quercus palustris	Pin Oak	15 x 8m	3.0-3.5m / 100L	D
UMP	Ulmus parvifolia	Chinese Elm	13 x 10m	3.0-3.5m / 100L	D
Park Indigenous Trees (EVC 32: Herb-Rich Foothill Forest)					
ACM	Acacia melanoxylon	Blackwood	15 x 8m	3.0-3.5m / 100L	E
EVO	Eucalyptus ovata	Swamp Gum	20 x 10m	3.0-3.5m / 100L	E
EVM	Eucalyptus viminalis ssp. viminalis	Manna Gum	30 x 15m (varies)	3.0-3.5m / 100L	E
Park Native Trees					
ERD	Eucalyptus radiata	Narrow Leaved Peppermint Gum	15 x 8m	3.0-3.5m / 100L	E
Shrubs					
	Bursaria spinosa	Sweet Bursaria	3.0 x 2.0m	200mm pot	E
	Callistemon 'Slim'	Upright Callistemon	3.0 x 1.0m	200mm pot	E
	Correa baeuerlenii	Chef's Cap Corrrea	2.0 x 1.0m	200mm pot	E
	Correa 'Ivory Lantern'	Ivory Lantern Correa	1.0 x 0.7m	150mm pot	E
	Grevillea 'Scarlet Sprite'	Scarlet Grevillea	1.5 x 1.5m	150mm pot	E
	Indigofera australis	Astral Indigo	2.0 x 1.0m	200mm pot	E
	Leucadendron 'Safari Sunset'	Safari Sunset	2.0 x 1.0m	150mm pot	E
	Westringia longifolia	Westringia	2.0 x 1.0m	150mm pot	E
	Viburnum japonicum	Japanese Viburnum	3.0 x 2.0m	150mm pot	E
Ground Cover					
	Trachelospermum jasminoides	Chinese Star Jasmine	spreading	150mm pot	E
Native / Tufting					
	Austrodanthonia caespitosa	Common Wallaby-grass	1.0 x 0.5m	150mm pot	E
	Dianella longifolia	Flax lily	1.0 x 1.0m	150mm pot	E
	Lomandra longifolia 'Tanika'	Matrush	0.6 x 0.6m	150mm pot	E
	Lomandra filiformis	Wattle Mat-Rush	0.6 x 0.6m	150mm pot	E
	Microlaena stipoides	Weeping Grass	0.5 x 0.5m	150mm pot	E
	Poa sieberiana	Snow Grass	0.5 x 0.5m	150mm pot	E
	Stylidium graminifolium	Grass Trigger Plant	0.5 x 0.5m	150mm pot	E
	Themeda triandra	Kangaroo Grass	0.6 x 0.6m	150mm pot	E

Park Exotic / Specimen Trees

ASC - Acer saccharum

MGE - Magnolia 'Exmouth'

QPL - Quercus palustris

UMP - Ulmus parvifolia

LIN - Largerstroemia indica 'Natchez'

Park Indigenous Trees

ACM - Acacia melanoxylon

EVO - Eucalyptus Ovata

Park Native Trees

ERD - Eucalyptus radiata

Shrubs, Groundcover & Tussock Planting

Callistemon 'Slim'

Bursaria spinosa

Correa baeuerlenii

Correa Ivory lantern

Escallonia 'Pixi Pink'

Grevillea 'Scarlet Sprite'

Indigofera australis

Leucadendron 'Safari Sunset'

Westringia longifolia

Viburnum japonicum

Trachelospermum jasminoides

Lomandra longifolia 'Tanika'

Dianella longifolia

Lomandra filiformis

Themeda trianda

Hv9

ALPINE BETTER PLACES

PLANTING PLAN

Scale NTS

Issue [D] 03.06.2021, Issue [E] final 24.08.2021, [G] costings updated 21.01.2022
J:\2002 Alpine Shire Harrietville Tawonga\5. Design\Drawings\InDesign\2002C Hv FINAl concept plan [G].indd

mdg

INDICATIVE CONSTRUCTION STAGING

STAGE 1

. 1A

Adjustments to Feathertop Track intersection and sealing first section of road towards Tronoh Dredge Hole.

. 1B

Tronoh Dredge car-parking, plantings, trailhead and footpath connection works.

STAGE 2

. 2A

Pioneer Park and entry signage works (north and south) + Park landscape upgrade works including toilets, shelters, picnic facilities, car parking, pathways, planting, lighting, signage, etc.

. 2B

Tavare Park landscape upgrade works including shelters, picnic facilities, planting and car parking upgrades etc.

STAGE 3

Community Centre upgrade landscape works and carparking

STAGE 4

Feathertop Track footpath extension

POTENTIAL **STAGE 5** (approximate extent shown)

Undergrounding of HV power lines in town centre and from northern approach to avoid need for yearly tree pruning maintenance.

NOTE: if budget permits, construction of the works in a single stage would be the most cost effective way of completing the works.

Hv10

ALPINE BETTER PLACES

INDICATIVE STAGING PLAN

Scale NTS

Issue [D] 03.06.2021, Issue [E] final 24.08.2021, [G] costings updated 21.01.2022
J:\2002 Alpine Shire Harrietville Tawonga\5. Design\Drawings\InDesign\2002C Hv FINAl concept plan [G].indd

mdg