

3.1 Ordinary Council Meeting M(4) 29 April 2025 .....	2
3.1.1 20250429 Ordinary Council Meeting Minutes_( F) - .....	2
8.2.1 PA2403346 Battery Energy Storage System (BESS) ('Utility Installation') .....	41
8.2.1.1 Attachment 1 - Municipal Planning Strategy & Planning Policy Framework .....	41
8.2.2 Quarterly Performance Report - Council Plan.....	47
8.2.2.1 Quarterly Performance Report - ending 31 March 2025.....	47
8.2.3 VEC Election Report - 2024 Local Government Elections .....	64
8.2.3.1 Election Report Alpine Shire Council - 2024 Local Government Elections.....	64
8.2.4 Instruments of Appointment and Authorisation - Planning and Environment Act 1987 .....	112
8.2.4.1 S11A Instrument of Appointment and Authorisation - Planning & Environment 1987 - Statutory Planning Officer (a) .....	112
8.2.4.2 S11A Instrument of Appointment and Authorisation - Planning & Environment Act 1987 - Senior Statutory Planning Officer (b).....	114
8.2.4.3 S11A Instrument of Appointment and Authorisation - Planning & Environment Act 1987 - Statutory Planning Coordinator (c).....	116
8.3.1 Road Management Plan .....	118
8.3.1.1 Alpine Shire Council Road Management Plan 2025 Version 6 (1) .....	118
8.3.1.2 Register of Public Roads 2025.....	151
8.3.1.3 Register of Kerb 2025 .....	203
8.3.1.4 Register of Footpath 2025 .....	220
8.3.2 Adoption of the Alpine Shire Council Climate Action Plan 2025-2029 .....	234
8.3.2.1 ASC Climate Action Plan 2025-2029 6 .....	234
9.1 Informal Meetings of Councillors .....	269
9.1.1 Informal Meeting of Councillors - 20250429( F).....	269
9.1.2 Informal Meeting of Councillors - Mt. Beauty 20250506( F).....	271
9.1.3 Informal Meeting of Councillors - Dederang 20250506( F) - .....	272
9.1.4 Informal Meeting of Councillors - Bright 20250506( F) - .....	273

9.1.5 Informal Meeting of Councillors - 20250513( F).....	274
9.1.6 Informal Meeting of Councillors - Dederang 20250513( F) - .....	276
9.1.7 Informal Meeting of Councillors - 20250520( F).....	277
13.1 Reception and reading of petitions .....	279
13.1.1 Mummery Road Redevelopment Redacted.....	279
13.1.2 Rec Reserve- Redacted.....	280



M(4) – 29 APRIL 2025

# Ordinary Council Meeting

---

## Minutes

Notice is hereby given that the next **Ordinary Council Meeting** of the **Alpine Shire Council** was held in the Bright Council Chambers, 2 Churchill Avenue, Bright on **29 April 2025** commencing at **5:00 pm**.

#### **PRESENT**

#### **COUNCILLORS**

Cr Sarah Nicholas - Mayor

Cr John Andersen

Cr Dave Byrne

Cr Gareth Graham

Cr Jean-Pierre Ronco

Cr Noah Tanzen

#### **OFFICERS**

Will Jeremy - Chief Executive Officer

Alan Rees - Director Assets

Nathalie Cooke - Director Corporate and Community

#### **APOLOGIES**

Cr Peter Smith - Deputy Mayor



## Minutes

1	Recording and livestreaming of Council meetings.....	5
2	Acknowledgement of Traditional Custodians and recognition of all people .....	5
3	Confirmation of minutes .....	5
	3.1 Ordinary Council Meeting M(3) 25 March 2025 .....	5
4	Apologies .....	5
5	Obituaries / Congratulations .....	5
6	Declarations by Councillors of Conflict of Interest .....	5
7	Public Questions.....	6
8	Presentation of reports by officers .....	7
	8.1 Chief Executive Officer - Will Jeremy .....	7
	8.1.1 Contracts approved under delegation by the CEO.....	7
	8.2 Director Assets - Alan Rees.....	8
	8.2.1 Draft Budget 2025/26 - Community Submissions .....	8
	8.3 Director Corporate and Community - Nathalie Cooke .....	19
	8.3.1 Draft Community Vision, Council Plan and Municipal Public Health and Wellbeing Plan 2025 - 2029 .....	19
	8.3.2 Draft Revenue and Rating Plan 2025.....	23
	8.3.3 Draft Budget 2025/26 .....	27
	8.3.4 Instruments of Appointment and Authorisation - Planning and Environment Act 1987 ....	33
9	Informal Meetings of Councillors.....	36
10	Presentation of reports by delegates .....	38
11	General business .....	38

12 Motions for which notice has previously been given ..... 38

13 Reception and reading of petitions ..... 38

14 Documents for sealing ..... 38

15 Confidential reports ..... 38

16 Closure of meeting ..... 38

## 1 Recording and livestreaming of Council meetings

*The CEO read the following statement:*

All council meetings are filmed with both video and audio being recorded.

Video is focused on a specific area however audio from the entire room is captured.

In common with all narrative during Council meetings, verbal responses to congratulations, obituaries and question time will not be recorded in the written minutes. By submitting a question, you consent to your question being read aloud at the meeting.

The reasoning behind recording council meetings is to hold us more accountable and improve transparency of Council's decision-making to our community.

The full meeting is being streamed live on Council's YouTube channel which is "Alpine Shire Council" and will also be available on the YouTube channel shortly after this meeting.

## 2 Acknowledgement of Traditional Custodians and recognition of all people

*All to stand, the Mayor read the following statement:*

Alpine Shire Council acknowledges the Taungurung peoples as the Traditional Owners of the lands on which we are meeting today. Council also acknowledges all of the Traditional Owners of the wider lands of the area known as the Alpine Shire.

We also acknowledge those people who have contributed to the rich fabric of our community and strive to make wise decisions that will improve the quality of life for all.

## 3 Confirmation of minutes

### 3.1 ORDINARY COUNCIL MEETING M(3) 25 MARCH 2025

*Cr Andersen*

*Cr Tanzen*

*That the minutes of M(3) 25 March 2025 as circulated be confirmed.*

*Carried Unanimously*

## 4 Apologies

*Cr Peter Smith*

## 5 Obituaries / Congratulations

Refer to Alpine Shire Council's website [www.alpineshire.vic.gov.au](http://www.alpineshire.vic.gov.au) for its YouTube live-streaming recording for responses to obituaries and congratulations.

## 6 Declarations by Councillors of Conflict of Interest

*Nil*

## 7 Public Questions

Public Question time will be held in accordance with the following provisions of Council's Governance Rules:

### G5 Public Question Time

GS3. Questions submitted to Council may be:

Submitted as a "Question on Notice" to the Chief Executive Officer in writing by 5pm on the day prior to the Council meeting, stating the name and contact details of the person submitting the question; or

During meetings held wholly in-person, at the Chairperson's discretion, asked directly by a member of the public gallery at the Council meeting during public question time.

GS4. No person may submit or ask more than two questions at any one meeting.

GS7. Questions should be limited to items of public interest, and are not intended to replace Council's ordinary Customer Request process. A question may be disallowed by the Chairperson if the Chairperson determines that it:

- is not related to an item on the agenda;
- relates to a matter outside the duties, functions and powers of Council;
- is defamatory, indecent, abusive, offensive, irrelevant, trivial or objectionable in language or substance;
- deals with a subject matter already answered;
- is aimed at embarrassing a Councillor or a member of Council staff;
- relates to confidential information as defined in s3 of the Act;
- relates to the personal hardship of any resident or ratepayer; or
- relates to any other matter which the Council considers would prejudice the Council or any person.

Refer to Alpine Shire Council's website [www.alpineshire.vic.gov.au](http://www.alpineshire.vic.gov.au); for its YouTube live-streaming recording for responses to questions.

8 Presentation of reports by officers

8.1 CHIEF EXECUTIVE OFFICER - WILL JEREMY

8.1.1 Contracts approved under delegation by the CEO

*Cr Byrne*

*Cr Graham*

*That the Capital Project Contracts approved under delegation by the CEO be noted.*

<i>Contract No: 26140</i>		<i>Process: RFQ</i>	
<i>Title:</i>		<i>Alpine Shire Pools. Install dry chlorine and bisulphate</i>	
<i>Tenderer:</i>		<i>Roejen Engineering</i>	
<i>Budget (\$ excl GST):</i>		<i>\$100,000.00</i>	
<i>Contract (\$ excl GST):</i>		<i>\$106,835.00</i>	

*Carried Unanimously*

## 8.2 DIRECTOR ASSETS - ALAN REES

### 8.2.1 Draft Budget 2025/26 - Community Submissions

#### INTRODUCTION

The purpose of this report is to respond to the submissions received as part of the community budget submission process conducted by Council prior to the development of the draft Budget 2025/26.

*Cr Byrne*

*Cr Ronco*

*That Council:*

1. *Considers all written and verbal submissions received from the community as part of the community budget submission process in relation to the Alpine Shire Council draft 2025/26 budget; and*
2. *Includes the following submissions as part of the Alpine Shire Council draft 2025/26 Budget:*

Submission	Amount in draft Budget 2025/26
Tawonga Pioneer Park Amenities Renewal	<b><i>\$100,000</i></b>
Tawonga Pioneer Park Multi-Purpose Court Resurfacing	<b><i>\$60,000</i></b>
Tawonga Pioneer Park Fence Renewal	<b><i>\$50,000</i></b>
Tawonga Pioneer Park Picnic Table Area Upgrade	<b><i>\$50,000</i></b>
Dinner Plain Tennis Court Resurfacing	<b><i>\$60,000</i></b>
Pioneer Park Oaks Lawn Upgrade Design	<b><i>\$30,000</i></b>

Wandiligong Diggings Recreation Reserve Contribution	<p><b><i>That Council</i></b></p> <p><b><i>1. Commits to an annual payment of \$10,000 to the Wandiligong Preservation Society for a 2-year term, with an option to renew for a further 2 years, to support the Society in their effective and compliant maintenance of the Wandiligong Diggings, subject to the following:</i></b></p> <ul style="list-style-type: none"> <li>- <i>Establishment of an MOU which documents the full extent of the relationship between Council and the Wandiligong Preservation Society, including a protocol for requesting ad-hoc support from Council; and</i></li> <li>- <i>The support of the Wandiligong Preservation Society for Council to progress the development of a shared trail network within the Wandiligong Diggings.</i></li> </ul>
--	--

- 3. Notes the following submissions are either currently being progressed, or will be progressed in the 2025/26 financial year (FY2025/26) using internal staff resources and without allocation of a specific budget amount:***

Submission	Recommendation
Dish Pig Maintenance	<p><b><i>That Council:</i></b></p> <p><b><i>1. Notes that maintenance of the dish pig is currently being funded from operational funds, and that there is sufficient allocation in the draft 2025/26 Budget to continue doing so; and</i></b></p> <p><b><i>2. Notes that the maintenance schedule for the dish pig has been reviewed following receipt of this budget submission, to ensure the equipment is being maintained to an appropriate standard.</i></b></p>

Tawonga Scout Hall Demolition	<p><b><i>That Council:</i></b></p> <ol style="list-style-type: none"> <li><b><i>1. Seeks through an Expression of Interest process a party interested in contracting the demolition of the Tawonga Scout Hall, holding all appropriate insurances to do so, and capable of meeting Council's minimum required standards to ensure that this activity can be completed safely and in accordance with legislation.</i></b></li> </ol>
Community Battery Microgrid	<p><b><i>That Council:</i></b></p> <ol style="list-style-type: none"> <li><b><i>1. Does not include funds in the draft 2025/26 Budget to support this request; and</i></b></li> <li><b><i>2. Seeks external funding to support delivery of this project.</i></b></li> </ol>
Community Electric Shuttle Bus	<p><b><i>That Council</i></b></p> <ol style="list-style-type: none"> <li><b><i>1. Commits to directing internal resources to review and assess existing and emerging community bus operating models for consideration by Council.</i></b></li> </ol>
Myrtleford Standish and O'Donnel Avenue Roundabout Upgrade	<p><b><i>That Council:</i></b></p> <ol style="list-style-type: none"> <li><b><i>1. Commits to allocating project management and financial resources in the draft 2025/26 Budget as part of the Lower Ovens Open Spaces maintenance program to deliver this project.</i></b></li> </ol>
Dederang Public Toilet cleaning	<p><b><i>That Council:</i></b></p> <ol style="list-style-type: none"> <li><b><i>1. Continues to allocate financial resources in the draft 2025/26 Budget to fund the cleaning of the Dederang Public Toilet, and</i></b></li> <li><b><i>2. Notes that Council will undertake a review of public amenities which will inform Council's future strategic direction.</i></b></li> </ol>
Public Dump Points	<p><b><i>That Council:</i></b></p> <ol style="list-style-type: none"> <li><b><i>1. Commits to directing internal resources to review and update the analysis and recommendations regarding public dump points from the April 2018 Ordinary Council Meeting.</i></b></li> </ol>



Bright Riverside Walk improvements	<p><b><i>That Council:</i></b></p> <ol style="list-style-type: none"> <li><b><i>1. Commits to allocating project management and financial resources in the draft 2025/26 Budget as part of the Upper Ovens Open Spaces maintenance program to deliver this project; and</i></b></li> <li><b><i>2. Aligns the scope of works with other potential major developments in this area.</i></b></li> </ol>
------------------------------------	--

- 4. Notes the following submissions do not result in funding in the Alpine Shire Council draft 2025/26 Budget and are not being progressed by Council in the 2025/26 financial year:***

Submission	Recommendation
Kiewa Valley Historical Society Storage Upgrades	<p><b><i>That Council:</i></b></p> <ol style="list-style-type: none"> <li><b><i>1. Notes that the future digitisation of records held in Mount Beauty document archive room may create additional space, better suited for the storage of historical artifacts than the existing space used by the Kiewa Valley Historical Society;</i></b></li> <li><b><i>2. Does not commit funds in the draft 2025/26 Budget to facilitate a storage upgrade for the Kiewa Valley Historical Society; and</i></b></li> <li><b><i>3. Seeks confirmation from the CEO of the plan and resulting forecast date on which the Mount Beauty document archive room will be vacated and available for other community uses.</i></b></li> </ol>

Improving facilities at the Porepunkah Recreation Reserve	<p><b><i>That Council:</i></b></p> <ol style="list-style-type: none"> <li><b><i>1. Commends the Porepunkah Panthers Baseball Club on their success in securing Australian Government funding to facilitate delivery of a new Clubhouse; and</i></b></li> <li><b><i>2. Subject to the establishment of a Memorandum of Understanding between the Porepunkah Hall and Recreation Reserve Committee and Council, formalising the relationship and detailing the ongoing support to be provided by Council, commits to funding and delivering reasonable infrastructure upgrades on Council-managed land adjacent to the Reserve which are necessary in order to support a successful outcome for the Porepunkah Panthers Baseball Club in the delivery of their Clubhouse.</i></b></li> </ol>
Business Concierge	<p><b><i>That Council:</i></b></p> <ol style="list-style-type: none"> <li><b><i>1. Notes that a restructure of Council's Statutory Planning team is being completed, and a single focal point within this team will be assigned responsibility for the processing of all new planning permit applications received from the Alpine Shire business community;</i></b></li> <li><b><i>2. Monitors the success of this initiative in supporting a reduction in the timeframes for issuing of planning permits; and</i></b></li> <li><b><i>3. Does not commit funds in the draft 2025/26 Budget to engage a third party to provide a business concierge service.</i></b></li> </ol>
Winter Festival Funding	<p><b><i>That Council:</i></b></p> <ol style="list-style-type: none"> <li><b><i>1. Commends the Bright and District Chamber of Commerce on its proposed initiative to establish a Winter Festival;</i></b></li> <li><b><i>2. Encourages the Bright and District Chamber of Commerce to apply for funding for this new event through the existing Event Grant funding process in accordance with Council's adopted Events Strategy;</i></b></li> <li><b><i>3. Does not commit additional funds in the draft 2025/26 Budget to support establishment of a Winter Festival; and</i></b></li> <li><b><i>4. Notes that work on the development of a new Tourism and Events Strategy will be undertaken.</i></b></li> </ol>

Power stability for Harrierville Television Inc	<p><b><i>That Council:</i></b></p> <ol style="list-style-type: none"> <li><b><i>1. Notes the recent discretionary grant of \$18,700 to the Harrierville Television Inc. to assist in funding repairs to infrastructure which was damaged by lightning;</i></b></li> <li><b><i>2. Notes that advances in technology have brought additional options into Harrierville to access 'free to air' TV services, and that the planned NBN rollout into Harrierville will further increase the available range of options; and</i></b></li> <li><b><i>3. Does not commit funds to the Harrierville Television Inc. in the draft 2025/26 Budget.</i></b></li> </ol>
Increased Waste Collections	<p><b><i>That Council:</i></b></p> <ol style="list-style-type: none"> <li><b><i>1. Notes the relatively large additional cost to all ratepayers which would result from increasing waste collections as proposed, based on a quote from the incumbent service provider and their feedback that opt-in/opt-out of this additional service and associated cost cannot practically be accommodated for individual ratepayers; and</i></b></li> <li><b><i>2. Does not commit funds in the draft 2025/26 budget towards increasing the waste collection frequency during school holidays and other busy periods.</i></b></li> </ol>
Mystic Skyrail	<p><b><i>That Council:</i></b></p> <ol style="list-style-type: none"> <li><b><i>1. Notes that a significant legislative hurdle currently prevents the 'Mystic Skyrail' concept being realised;</i></b></li> <li><b><i>2. Notes the current focus of the council officers is continuing to build an effective working relationship between key parties involved in the operation of the Mystic Mountain Bike Park; and</i></b></li> <li><b><i>3. Does not commit funding in the draft 2025/26 Budget to progressing an evaluation of the economic potential of the 'Mystic Skyrail' proposal.</i></b></li> </ol>

Myrtleford Golf Club irrigation works	<p><b><i>That Council:</i></b></p> <ol style="list-style-type: none"> <li><b><i>1. Does not commit funds to the Myrtleford Golf Club to support irrigation works.</i></b></li> </ol>
Tawonga Pioneer Park Playground	<p><b><i>That Council:</i></b></p> <ol style="list-style-type: none"> <li><b><i>1. Does not commit funding to this initiative in the draft 2025/26 Budget; and</i></b></li> <li><b><i>2. Continues to advocate to State and Federal Governments for funding to enable the delivery of the Alpine Better Places Tawonga project.</i></b></li> </ol>
Kiewa Valley Highway Trail – Tawonga	<p><b><i>That Council:</i></b></p> <ol style="list-style-type: none"> <li><b><i>1. Acknowledges the community support for the proposed improvement to the Kiewa Valley Highway shared trail where it passes through Tawonga South ; and</i></b></li> <li><b><i>2. Notes that an allocation of \$250,000 is included in the draft 2025/26 Budget to deliver new footpaths, tracks and trails, and that the new Kiewa Valley Highway shared trail will not be delivered in the 2025/26 financial year, but will likely reach the top of the list in 2030/31</i></b></li> </ol>
Alpine Shire Landcare	<p><b><i>That Council:</i></b></p> <ol style="list-style-type: none"> <li><b><i>1. Does not commit to ongoing annual funding for the Alpine Shire Landcare groups; and</i></b></li> <li><b><i>2. Encourages the Landcare Groups to apply for grant funding that will enable them to secure funding for discrete projects</i></b></li> </ol>
Tawonga South additional playground	<p><b><i>That Council:</i></b></p> <ol style="list-style-type: none"> <li><b><i>1. Does not commit funds in the draft 2025/26 Budget to support delivery of a new playground in Tawonga South.</i></b></li> </ol>

Bright United Mens Shed	<p><i><b>That Council:</b></i></p> <ol style="list-style-type: none"> <li><i><b>1. Acknowledges the value provided to the local community by the Mens Shed;</b></i></li> <li><i><b>2. Encourages the Mens Shed to apply for grant funding that will enable them to complete the rectification works to a compliant standard; and</b></i></li> <li><i><b>3. Does not commit funds in the draft 2025/26 Budget to support delivery of these works.</b></i></li> </ol>
Kiewa Valley Highway Footpath in Tawonga	<p><i><b>That Council:</b></i></p> <ol style="list-style-type: none"> <li><i><b>1. Notes that an allocation of \$250,000 is included in the draft 2025/26 Budget to deliver new footpaths, tracks and trails, and that a new Kiewa Valley Highway Footpath in Tawonga will not be delivered but will likely reach the top of the list in 2034/35.</b></i></li> </ol>
Creative Industries Strategy	<p><i><b>That Council:</b></i></p> <ol style="list-style-type: none"> <li><i><b>1. Does not commit funding to this initiative in the draft 2025/26 Budget; and</b></i></li> <li><i><b>2. Considers the outcomes of the Tourism and Events Strategy to inform Council's future decisions for the Creative Industries</b></i></li> </ol>
Additional Compliance Officer Resourcing	<p><i><b>That Council:</b></i></p> <ol style="list-style-type: none"> <li><i><b>1. Does not commit funding in the draft 2025/26 Budget to fund an additional compliance officer; and</b></i></li> <li><i><b>2. Prioritises the work of the existing team to ensure that Council first and foremost continues to fulfil its legislated obligations, after which it focusses effort in areas which are aligned with community priorities.</b></i></li> </ol>

Bright Skatepark Upgrade	<p><b><i>That Council:</i></b></p> <ol style="list-style-type: none"> <li><b><i>1. Notes that a funding application has been submitted to the State Government's Sport and Recreation Victoria's Regional Community Sporting Infrastructure Fund – Community Facilities, and</i></b></li> <li><b><i>2. Considers committing resources once the outcome of this application is known.</i></b></li> </ol>
Harrietville Historic Society Gold Shed	<p><b><i>That Council:</i></b></p> <ol style="list-style-type: none"> <li><b><i>1. Acknowledges the value provided to the local community by the Harrietville Historical Society; and</i></b></li> <li><b><i>2. Encourages the Harrietville Historical Society to apply for grant funding to complete these works.</i></b></li> </ol>
Dinner Plain Dog off-leash area	<p><b><i>That Council:</i></b></p> <ol style="list-style-type: none"> <li><b><i>1. Does not commit funding to this initiative in the draft 2025/26 Budget.</i></b></li> </ol>

***Carried Unanimously***

## **BACKGROUND**

Section 96(1) of the *Local Government Act 2020* provides for Council to develop the budget in accordance with financial management principles and Council's Community Engagement Policy.

In November 2024, Council commenced consultation on the budget with the community budget submission process. Council officers asked the local community what they would like considered in the 2025/26 Council Budget prior to the main budget preparation commencing.

## **ISSUES**

During the community consultation period, Council received 34 individual submissions. Each submission was evaluated by the relevant Manager in Council against the current and projected work program of Council, the availability of resources (staff and financial) within Council to undertake the requested works and linkages to the Council Plan.

## POLICY IMPLICATIONS

The Budget is prepared in accordance with the Local Government Act 2020 and the *Local Government (Planning and Reporting) Regulations 2020*. Submissions have been sought in accordance with Council's Community Engagement Policy.

The recommendation is in accordance with the following Strategic Objective of the Council Plan 2021-2025:

5.2 A responsible, transparent and responsive organisation

## FINANCIAL AND RESOURCE IMPLICATIONS

Council undertook the consultation on the Community Budget submissions utilising current staff and software packages and prepares its draft Budget with the objective of balancing long term financial sustainability and prioritised delivery against the adopted Council Plan 2025-2029

## RISK MANAGEMENT

Risk	Likelihood	Impact	Mitigation Action / Control
Community Budget submission process does not result in meaningful opportunities in the draft Budget	Possible	Moderate	<ul style="list-style-type: none"> <li>Ensure that the opportunity to participate in Community Budget submissions are advertised widely.</li> <li>Ensure that submissions are assessed and prioritised into Council's Budget or future Project Pipeline where appropriate.</li> <li>Ensure submitters are advised of the result of their submission.</li> </ul>

## CONSULTATION

The *Local Government Act 2020* stipulates that each Council is required to conduct consultation of the Budget in accordance with its Community Engagement Policy.

Council opened the community budget submission process on 13 November 2024, with submissions closing 16 December 2024. Community pop-up sessions were held at community markets Harrietville, Bright, Myrtleford, and Mount Beauty from October 2024. These sessions provided an opportunity for the community to speak with Councillors and members of Council staff about their proposals. Engagement on the Council Plan was run concurrently at these sessions.

The application process was via the Council's online Engage platform, with staff available to provide extra advice or assistance as required. Council received a total of 34 Community Budget submissions.

Council officers notified each submitter via email about the opportunity to present their proposal to Councillors. Six submitters requested to present their submission informally to Councillors on 18 February 2025.

The 34 Community Budget submissions received this year was greater than the 28 submissions received in the 2024/25 budget cycle.

The community will have a further opportunity to comment on the Alpine Shire draft 2025/26 Budget once it is released for public exhibition.

## CONCLUSION

Council commenced a Community Budget consultation process on the Alpine Shire draft 2025/26 Budget in November 2024.

All submissions received have been considered by Council. This report reflects the Officers' recommendations to Council following a review of the cost and scope of each submission, other work being undertaken or planned to be undertaken by council and overall deliverability of the full scope of 2025/26 work.

A further period of public consultation will commence once the draft 2025/26 Budget is placed on public exhibition.

## DECLARATION OF CONFLICT OF INTEREST

In accordance with section 130 of the *Local Government Act 2020*, and Chapter 7 section A6 of Council's Governance Rules, the following officers declare that they have no interests to disclose in providing this report.

- Director Assets
- Manager Corporate

## ATTACHMENT(S)

Nil



## 8.3 DIRECTOR CORPORATE AND COMMUNITY - NATHALIE COOKE

### 8.3.1 Draft Community Vision, Council Plan and Municipal Public Health and Wellbeing Plan 2025 - 2029

#### INTRODUCTION

This report relates to the endorsement for public exhibition by Council of the draft Community Vision, Council Plan and Municipal Public Health and Wellbeing Plan (MPHWP) 2025-2029, which is incorporated into the Council Plan.

*Cr Ronco*

*Cr Graham*

*That Council:*

- 1. Endorses the Community Vision, Council Plan and Municipal Public Health and Wellbeing Plan 2025 - 2029 for the purpose of seeking public submissions;*
- 2. Invites public submissions on these documents for a period of 28 days, from Wednesday, 30 April to Tuesday 27 May 2025 in accordance with Council's Community Engagement Policy; and*
- 3. Considers a recommendation to adopt the final documents at a future Ordinary Council Meeting.*

*Carried Unanimously*

#### BACKGROUND

All Victorian councils are required to develop a Community Vision, Council Plan and Municipal Public Health and Wellbeing Plan (MPHWP).

These strategic documents are prepared in accordance with the provisions of the *Local Government Act 2020 (LGA 2020)* and the *Public Health and Wellbeing Act 2008 (PHWA 2008)*, which require that Council adopts strategic framework documents by no later than October of the year following a Council election, and will supersede the current 2021-2025 Council Plan (incorporating the Municipal Public Health and Wellbeing Plan) and 2040 Community Vision.

#### ISSUES

##### Community Vision:

Council has developed a draft Community Vision in accordance with section 88 of the *LGA 2020*. The scope of the draft Community Vision must be for a period of at least the next ten financial years and must describe the community's aspirations for the future of the municipality. Council is proposing a Community Vision which applies through to the year 2035, with a longer-term aspirational horizon of 2050.

### Council Plan incorporating the Municipal Public Health and Wellbeing Plan:

Council has developed a draft Council Plan for the period of four years after the general election in accordance with section 90 of the *LGA 2020*. The draft Council Plan lists the strategic directions, objectives, priorities, indicators and major initiatives which will collectively provide direction to Council's activities during the current Council term.

The draft MPHWP has been prepared in accordance with Section 26 of the *PHWA 2008*. The draft MPHWP must be prepared within a twelve-month period after each general election of Council. Section 27 of the Act allows for the MPHWP to be incorporated into the Council Plan, which is the approach which has been taken by Council.

### **POLICY IMPLICATIONS**

The draft Community Vision and draft Council Plan have been prepared in accordance with the requirements of the *LGA 2020*. The MPHWP has been prepared in accordance with the *PHWA 2008*.

A Gender Impact Assessment was completed to assess the Community Vision, Council Plan and MPHWP through a gender and intersectional lens. Gender Impact Assessments are a requirement under the *Gender Equality Act 2020* and are an important way for Council to assess that equal access to opportunities and resources have been considered in the development of policies that have an impact on our community.

The recommendation is in accordance with the following Strategic Objective of the Council Plan 2021-2025:

- 5.2 A responsible, transparent and responsive organisation
- 5.3 Bold leadership, strong partnerships and effective advocacy

### **FINANCIAL AND RESOURCE IMPLICATIONS**

The Community Vision, Council Plan and MPHWP have been prepared in parallel with Council's draft Budget 2025/26 as well as Council's draft Revenue and Rating Plan 2025 and the preparation of the ten year Financial Plan and Council's Asset Plan.

As such, there is consistency and transparency between the documents to ensure that delivery of the Council Plan can be resourced over the life of the Plan

### **RISK MANAGEMENT**

Risk	Likelihood	Impact	Mitigation Action / Control
The draft Community Vision, Council Plan and Municipal Public Health and Wellbeing Plan receive limited community feedback, leading to a plan that is less reflective of	Possible	Moderate	<ul style="list-style-type: none"> <li>Deliberative engagement processes undertaken in plan development ensuring multiple avenues of community engagement across an extended timeframe.</li> <li>Communication strategy enacted to encourage a high</li> </ul>

community aspirations and needs.			<p>level of community awareness of the public exhibition and feedback processes.</p> <ul style="list-style-type: none"> <li>• Council staff and Councillors available at public locations for discussion and to gather feedback on the draft Plan throughout the consultation period.</li> </ul>
The draft Community Vision, Council Plan and Municipal Public Health and Wellbeing Plan are less accessible to members of the community who are from a CALD background; experience disability; have limited mobility or capacity to travel; are young; are elderly; are from the LGBTQIA+ community or are indigenous, leading to limited engagement from these individuals and less representation of their voices in the final documents.	Possible	Moderate	<ul style="list-style-type: none"> <li>• Gender Impact Assessment undertaken used to inform process, plan communications and engagement to reach all members of the community, including improving access to physical and digital information, translated content and diverse locations for pop-ups and drop-ins.</li> </ul>

## CONSULTATION

The Community Vision, Council Plan and MPHWP have been prepared with extensive consultation and involvement of the community, starting in July 2024.

The following engagement activities have taken place to inform the preparation of the draft Plans:

- Surveys: Two separate surveys with 141 responses;
- Market pop up consultation stalls in Bright, Myrtleford, Mount Beauty and Harrietville;
- Youth engagement through the Lighthouse in Bright;
- Community Panel: A representative group of community members and Councillors met over a series of six workshops to provide more in-depth input to the Plans;

- Stakeholder engagement: Various health agencies and community groups have provided input, particularly to the MPHWP;
- Staff engagement: Extensive engagement with Council staff to provide input and feedback to ensure the Plans are robust and deliverable;
- Workshops with Councillors and the Executive team to ensure the plan is aligned with our communities' needs.

The final stage of consultation (as recommended by this report) is for a 28-day statutory exhibition, which will be supported by proactive engagement across the municipality, including market pop ups, community drop ins and a comprehensive communication campaign.

## CONCLUSION

The Community Vision, Council Plan and MPHWP are fundamental guiding documents for Council over the coming four years. They have been prepared through a robust and iterative process and are reflective of our communities' needs and aspirations.

Importantly, the Plans are realistic and adequately resourced and have been prepared in an integrated fashion with other long-term planning undertaken by Council.

The public exhibition stage is an important milestone to ensure that the broader community has a chance to provide input to these important strategic documents.

## DECLARATION OF CONFLICT OF INTEREST

In accordance with section 130 of the *Local Government Act 2020*, and Chapter 7 section A6 of Council's Governance Rules, the following officers declare that they have no interests to disclose in providing this report.

- Director Corporate and Community
- Manager Customer Experience

## ATTACHMENT(S)

1. **8.3.1.1** Draft Community Vision Council Plan and Municipal Public Health and Wellbeing Plan 2025 - 2029

## 8.3.2 Draft Revenue and Rating Plan 2025

### INTRODUCTION

A review has been undertaken of Council's Revenue and Rating Plan 2021. Council is legislatively required to adopt a Revenue and Rating Plan by 30 June in the year after a general election. The reviewed Plan is presented for the purpose of seeking public submissions.

*Cr Byrne*

*Cr Andersen*

*That Council:*

- 1. Endorses the Revenue and Rating Plan 2025 for the purpose of seeking public submissions;*
- 2. Invites public submissions on this document for a period of 28 days, from Wednesday, 30 April to Tuesday 27 May 2025 in accordance with Council's Community Engagement Policy; and*
- 3. Considers a recommendation to adopt the final document at the June 2025 Ordinary Council Meeting.*

*Carried Unanimously*

### BACKGROUND

The *Local Government Act 2020, s93* requires that a council must prepare and adopt a Revenue and Rating Plan by the next 30 June after a general election for a period of at least the next four financial years.

The Revenue and Rating Plan (the Plan) establishes the revenue raising framework within which Council proposes to work. The Plan outlines the assumptions, policy, and decisions of Council in relation to generating the required income to effectively support implementation of the Council Plan and budget for a 4-year period and forms a part of Council's Integrated Strategic Planning and Reporting Framework.

The Plan outlines both rate and non-rate revenue and contains detail on how Council determines its rating principles; the property valuation process and detail of the three differential rating strategies that Council currently utilises. It also outlines the strategy used for non-rate revenue collection. The Plan aims to clearly articulate which charges are collected on behalf of, and remitted to, the State Government.

### ISSUES

Council has undertaken a review of the Revenue and Rating Plan 2021 considering:

- Feedback received from community members on the Revenue and Rating Plan 2021;
- Updating information to ensure the Plan is relevant to 2025;
- Providing detail on State Government changes impacting revenue collection;

- Enacting the decision of Council at the March Ordinary Council Meeting 2025 to include Dinner Plain in the definition and scope of the commercial/industrial differential rate; and
- Providing for the commencement of the new Emergency Services and Volunteers Fund (which replaces the Fire Services Property Levy), as introduced by the State Government.

A summary of changes to the Revenue and Rating Plan 2025 are:

- General updates to bring timelines into the new four-year cycle;
- Adding additional text to better explain or clarify information contained in the plan that council officers have received from community members since the plan was last approved;
- Purpose section: Updating Council Vision and Plan statements to reflect the draft Community Vision and Council Plan 2025-29;
- Section 2 Introduction: Update "Revenue Sources" table based on the Draft 2025/26 Budget;
- Section 4 and 4.9 Rates and Charges: Adding a reference to the updated Local Government Service Rates and Charges - Minister's Good Practice Guidelines for their use, particularly related to the collection of public waste charges;
- Section 4.3 Determining which Valuation Base to use: Providing further details on property valuation base used for rates calculation;
- Section 4.3.7: Clearer and updated process on objections to property valuations whether it be Capital Improved or Site Value. Objections to valuations are managed by the Valuer General;
- Section 4.4 Rating Differentials: Clearing up the text on rating differentials and removing reference to the Dinner Plain Special Rate. Council resolved at the March 2025 Ordinary Council Meeting to not declare a special rate for the Dinner Plan Village for the 2025/26 financial year.
- Section 4.8 Special Rate: Removal of reference to a Dinner Plain Special Rate;
- Section 4.10 Collection and Administration of Rates and Charges: Additional detail provided to further clarify points regarding payment, rebates, hardship applications, replacement of the Fire Services Property Levy with Emergency Services and Volunteers Fund and Land tax. To note that a report on the Emergency Services and Volunteers Fund was considered at the March 2025 Ordinary Council Meeting;
- Section 5.6 Borrowings: Council approved a Borrowing Policy in 2024 and this is now referenced in this section.

The proposed changes to the Plan are considered to be minor in nature with the main impact being the inclusion of Dinner Plain in the definition and scope of the commercial/industrial differential rate and the addition of the State Government's Emergency Services and Volunteers Fund.

## POLICY IMPLICATIONS

The *LGA 2020*, s93 requires Council to adopt a Revenue and Rating plan by 30 June of the year following Local Government elections.

The recommendation is in accordance with the following Strategic Objective of the Council Plan 2021-2025:

5.2 A responsible, transparent and responsive organisation

### FINANCIAL AND RESOURCE IMPLICATIONS

A Revenue and Rating Plan establishes the revenue raising framework within which the Council proposes to work and outlines the assumptions, policy, and decisions of Council in relation to generating the required income to effectively support implementation of the Council Plan and budget for a 4-year period.

The proposed change to the rating strategy in Dinner Plain will result in an overall reduction in funds of approximately \$167,000 for 2025/26 as the commercial/industrial properties in Dinner Plain Village rating structure is brought under the rate cap.

Implementation and resourcing impacts from the introduction of the State Government's new ESVF are being managed. The new charge will result in an increase in costs to the community. Further information will be provided when available on the rebate process for CFA and Victoria State Emergency Service (VICSES) lifetime members and volunteers, and other changes or impacts when they are known.

### RISK MANAGEMENT

Risk	Likelihood	Impact	Mitigation Action / Control
Failure to meet legislated timelines to deliver a Revenue and Rating Plan prior to 30 June 2025.	Rare	Moderate	<ul style="list-style-type: none"> <li>Strategic planning of deliverables, and appropriate resourcing to ensure delivery.</li> <li>Community engagement in line with Council's policies.</li> </ul>
Revenue and Rating Plan does not meet the financial needs of Council to deliver the Council Plan.	Rare	Moderate	<ul style="list-style-type: none"> <li>Implementation of the integrated strategic planning and reporting framework to ensure the linkage of planning through resource allocation, to performance monitoring, and accountability mechanisms;</li> <li>Financial reporting and controls.</li> </ul>

## CONSULTATION

The following public consultation process will be followed to ensure due consideration and feedback is received from relevant stakeholders, including the Dinner Plain community.

Revenue and Rating Plan community engagement process:

- Revenue and Rating Plan 2025 placed on public exhibition at an Ordinary Council Meeting and open for public submissions;
- Community engagement through a public notice in the local newspaper;
- Hearing of public submissions; and
- Final Revenue and Rating Plan (including any revisions) presented to Council for adoption.

## CONCLUSION

The Revenue and Rating Plan 2025 outlines the assumptions, policy, and decisions of Council in relation to generating the required income to effectively support implementation of the Council Plan and budget for a 4-year period.

The Revenue and Rating Plan 2025 is recommended to be endorsed, and public submissions sought. All feedback received will be considered in presenting a recommendation to adopt the final Plan at the June 2025 Ordinary Council Meeting.

## DECLARATION OF CONFLICT OF INTEREST

In accordance with section 130 of the *Local Government Act 2020*, and Chapter 7 section A6 of Council's Governance Rules, the following officers declare that they have no interests to disclose in providing this report.

- Director Corporate and Community
- Manager Corporate
- Rates Coordinator

## ATTACHMENT(S)

1. **8.3.2.1** Draft Revenue and Rating Plan 2025



### 8.3.3 Draft Budget 2025/26

#### INTRODUCTION

The purpose of this report is to present Council's draft Budget 2025/26 for endorsement to be placed on public exhibition, prior to considering a recommendation to adopt the final Budget at the June 2025 Ordinary Council Meeting.

*Cr Graham*

*Cr Andersen*

*That Council:*

- 1. Notes the draft Alpine Shire Council 2025/26 Budget, featuring a 3.0% rate increase for the purposes of section 94(1) of the Local Government Act (2020);*
- 2. Invites public submissions on this document in accordance with Council's Community Engagement Policy, for a period of 28 days, from Wednesday, 30 April to Tuesday 27 May 2025; and*
- 3. Considers a recommendation to adopt the final Budget at the June 2025 Ordinary Council Meeting.*

*Carried Unanimously*

#### BACKGROUND

Council is required under section 94(1) of the *Local Government Act (2020)* to prepare and adopt a budget for each financial year, and the subsequent three financial years of the Council Plan, by 30 June each year.

The Budget is a rolling four-year plan that outlines the financial and non-financial resources that Council requires to achieve the strategic objectives described in the Council Plan.

#### ISSUES

Council has prepared the draft Budget 2025/26 which is aligned with the draft Community Vision, Council Plan and Municipal Public Health and Wellbeing Plan (MPHWP) 2025-2029. These plans have been presented to this meeting to seek endorsement to undertake community consultation, with the aim for these strategic documents to be adopted at the June 2025 Council meeting.

The draft Budget 2025/26 projects an operating deficit of \$1.3m. The draft Budget 2025/26 is influenced by:

- A rate increase of 3.0%, in line with the Fair Go Rates System. The rate cap was announced by the Minister for Local Government in December 2024 and caps Victorian Council rate increases.
- A total Operating Expenditure of \$36.6m.
- A total Capital Works Expenditure of \$8.4m.

Major initiatives proposed to be delivered under the draft Budget have been aligned to the Strategic Objectives of the draft Council Plan 2025 - 2029, being:

**1. *Customer Focused Alpine***

- Deliver an Alpine Shire Council Customer Charter that specifies our commitment to customer service, including response times and expectations for us and customers.
- Undertake a service and systems review of the regulatory services functions and develop a staged implementation plan to improve customer service and delivery.
- Restructure the Information and Communications Technology function into a stand-alone department and develop a Technology Strategy which identifies actions for service delivery improvement.
- Review engagement processes and identify mechanisms to increase community involvement in key decisions or actions that impact them.

**2. *Sustainable and Resilient Alpine***

- Complete the flood studies for Porepunkah, Myrtleford and the Upper Ovens Valley.
- Complete the Neighbourhood Character Strategy for the four main townships.
- Finalise the Alpine Shire Rural Directions Strategy.
- Deliver Stages 1 and 2 of the Dinner Plain Review.
- Support Food Organics Garden Organics (FOGO), recycling and landfill services.
- Support initiatives that see waste diverted from landfill.

**3. *Vibrant and Healthy Alpine***

- Review Council's Access and Inclusion Plan and develop targeted implementation actions to improve participation for those with a disability.
- Review the Alpine Shire Economic Development Strategy.
- Develop an Alpine Shire Tourism Strategy and refresh the Alpine Shire Events Strategy.
- Continue to implement the Fair Access Policy to support participation by women and girls in sport and recreation.
- Establish a new Visitor Information Centre location in Memorial Hall, Myrtleford.
- Deliver a program of activities and initiatives to support young people across the Alpine Shire.
- Review potential delivery models of Council's animal management service.

***Income***

Council's total income is projected to be \$35.3m, being a reduction from 2024/25 income of \$49.5m. This is largely due to a reduction in grant funding.

**• *Rates***

Rates and charges are budgeted at \$23.4m, which includes the application of a 3.0% rate increase, in line with the rate cap for 2025/26. Council approved a recommendation to apply for a higher rate cap at the January 2025 Ordinary Council Meeting, however after further consideration it was determined to not progress this application.

This income also includes the impact of the decision at the March 2025 Ordinary Council Meeting to not declare a Special Rate for Dinner Plain for 2025/26 and to include Dinner Plain in the definition of commercial/industrial property in the draft Revenue and Rating Plan 2025, also being presented at this meeting.

- ***Fees and Charges***

The fees and charges schedule included in the draft Budget 2025/26 provides a comprehensive list of charges applicable for the delivery of services to the community. Broadly fees and charges have increased in line with the proposed rates increase of 3.0% or increases have been based on a cost recovery calculation. In addition, there have been some fees and charges which have decreased in value due to a correction of GST applicability.

For those fees where the amount is based on a legislated unit fee amount, the unit fees for 2025/26 will be known after the State Budget is delivered on 20 May 2025. Therefore, the details of the unit fee will be provided on Council's website once the final budget, incorporating the Fees and Charges Schedule, is adopted.

For 2025/26, Council will be implementing a new system for managing the fees and charges schedule, which will be a searchable file available on Council's website from 1 July 2025. This is intended to increase clarity and ease of reference.

***Expenditure***

- ***Operating Expenditure***

Council's budgeted operating expenditure provides for an overall decrease in materials and services expenditure from \$17.2m in 2024/25 to \$15.4m in 2025/26, reflecting the continued focus on streamlining operations and improving efficiency.

The draft Budget 2025/26 includes a reduction of employee numbers from 141 full time equivalent (FTE) staff to 137 FTE, which is largely linked to the finalisation of temporary roles which were funded through grant funding that is coming to an end.

Despite this overall decrease in expenditure, Council has increased the allocation, or established new budgets, for some key delivery items which include:

- \$425,000 to continue the strategic planning program of work, which includes completing technical studies and planning scheme amendments to develop a contemporary Planning Scheme;
- \$21,460 increase for Youth development initiatives, to partially offset the loss of grant funding;
- \$20,000 increase in grants to support local community groups and organisations to deliver initiatives for the benefit of local residents, and to partially offset the loss of grant funding;
- \$112,000 increase to cover rising insurance costs;
- \$39,000 increase to support Council's internal and external audit services;
- \$100,000 additional expenditure on tree maintenance;
- \$62,000 additional expenditure to maintain public facilities; and

- \$115,000 additional expenditure on public facility cleaning

Additional cost savings have been found through a review and prioritisation of the annual work program to be delivered, and the proposal that a number of projects be undertaken with in house resourcing with no additional budget allocation. Other notable reductions in expenditure include:

- \$90,000 reduction in events funding to be allocated by the Events Assessment Panel as a part of the events funding program;
- \$260,000 reduction in maintenance of sealed and unsealed roads as Council completes its defect rectification program and brings this additional work in-house.

- ***Capital Works Expenditure***

Council plans to deliver a capital works program totalling \$8.4m. This a decrease from the 2024/25 capital works budget of \$19.0m. The decrease is due to a number of significant projects reaching completion in 2024/25 and a reduction in available grant funding. To note, \$1.2m of grant funding is included in the draft Budget 2025/26 compared to \$12.2m in the 2024/25 Budget. However, this funding ratio may be subject to change throughout the budgeted year as potential grant funding opportunities arise.

Highlights of the proposed capital works program include:

- \$2.2m for roads, supporting a program of works across our roads network including stabilisation and patching, line marking, asphalt overlays, and a road upgrade program.
- \$1.5m for waste, including kerbside and public bins renewal, and landfill capping.
- \$1.2m for property and buildings, supporting a program of design, upgrades, and construction across our Shire.
- \$1.1m for plant, machinery, and equipment, enabling renewal of Council's fleet and large plant, new large plant, mobile AV equipment for Council meetings, and library books.
- \$1.9m for other infrastructure, including bridge renewal, additional and renewal of footpaths and cycleways, drainage renewal, and renewal of recreational parks and facilities.

## **POLICY IMPLICATIONS**

The recommendation is in accordance with the following Strategic Objective of the Council Plan 2021-2025:

- 5.2 A responsible, transparent and responsive organisation

## **FINANCIAL AND RESOURCE IMPLICATIONS**

Council prepares its draft Budget with the objective of balancing long term financial sustainability and prioritised delivery against community needs. The draft Budget 2025/26 forecasts an operating deficit of \$1.3m. This is due to a range of factors which include an increase in materials and service charges reflecting inflationary impact on

costs, such as insurance premiums, and the delivery of key projects, for example to deliver the Strategic Planning program.

A component of the Integrated Strategic Planning and Reporting Framework (ISPRF) is the Financial Plan. The Financial Plan is a rolling plan with a scope of at least the next 10 financial years which must be adopted by 31 October in the year following a general election, which has effect from the 1 July.

Council is currently undertaking financial analysis required to underpin the development of the Financial Plan. A key component of this work is forming the financial strategy required to bring Council's future budgets into a net neutral, or surplus, position.

Also currently being undertaken is the underpinning work on Council's Asset Plan, a part of which will summarise the operating and capital expenditure requirements for Council's assets which will form a key component in the Financial Plan.

## RISK MANAGEMENT

Risk	Likelihood	Impact	Mitigation Action / Control
The Budget is not adopted in line with legislated timeframes and requirements.	Unlikely	Major	<ul style="list-style-type: none"> <li>Budget timeframes are reviewed and project managed;</li> <li>Sufficient time is provided for appropriate analysis, consultation and consideration to ensure a robust document aligned with legislative requirements.</li> </ul>
The Budget does not provide a financial framework for delivering year one of the Council Plan.	Unlikely	Major	<ul style="list-style-type: none"> <li>The draft Budget has been aligned with the draft strategic work in train;</li> <li>The budget is underpinned by individual account line items, and each account is reviewed and approved;</li> <li>Quarterly financial reporting monitors spend and income against budget and reports on variation;</li> <li>Reporting is provided to both the Audit and Risk Committee and Council for endorsement.</li> <li>Strategic work undertaken includes the development of</li> </ul>

			the 10 year Financial Plan, and Council routinely updates its operational long term financial plan to test financial scenarios over the medium to long term.
--	--	--	--

**CONSULTATION**

Section 96(1) of the *Local Government Act 2020* provides for Council to develop the budget in accordance with the financial management principles and Council's Community Engagement Policy.

A community engagement process specific to the 2025/26 Budget ran from November 2024 through December 2024. A number of community submissions to the Budget were received and are detailed in a report earlier in this Ordinary Council Meeting Agenda.

Once endorsed the draft Budget 2025/26 will be placed on public exhibition. Submissions received will be considered prior to the final Budget being presented to the June Ordinary Council Meeting for approval.

**CONCLUSION**

The draft 2025/26 Budget has been prepared in accordance with the draft Council Plan 2025-2029 and the *Local Government Act 2020*. The draft Budget 2025/26 is presented for Council's endorsement to be placed on public exhibition.

The draft Budget 2025/26 presents a deficit position, with a negative adjusted underlying surplus result. Council's development of the ten-year Financial Plan, which must be adopted by the 31 October 2025, will provide the analysis and underpinning financial strategy required to bring Council's future budgets into a net neutral, or surplus, position.

**DECLARATION OF CONFLICT OF INTEREST**

In accordance with section 130 of the *Local Government Act 2020*, and Chapter 7 section A6 of Council's Governance Rules, the following officers declare that they have no interests to disclose in providing this report.

- Director Corporate and Community
- Manager Corporate

**ATTACHMENT(S)**

Nil

### 8.3.4 Instruments of Appointment and Authorisation - Planning and Environment Act 1987

#### INTRODUCTION

Instruments of Appointment and Authorisation are an important means of Council ensuring that its officers are appropriately authorised under the relevant Acts that Council administers. This report provides for permanent appointments to Council's Statutory Planning Team.

*Cr Byrne*

*Cr Andersen*

*That Council exercises the powers conferred by section 147(4) of the Planning and Environment Act 1987, so that:*

- 1. The following members of Council staff referred to in attachments 8.3.4.1 - 8.3.4.3 "S11A – Instrument of Appointment and Authorisation – Planning & Environment Act 1987" (the Instruments) be appointed and authorised as set out in the Instruments;*
  - a. Senior Statutory Planning Officer*
  - b. Senior Statutory Planning Officer*
  - c. Statutory Planning Officer*
- 2. The Instruments come into force immediately the common seal of Council is affixed to the Instruments, and remain in force until Council determines to vary or revoke them;*
- 3. The Instruments be signed and sealed at the appropriate stage of this meeting.*
- 4. On the coming into force of the Instruments, the previous "S11A – Instrument of Appointment and Authorisation – Planning and Environment Act 1987" for the following member of Council staff, as dated, be revoked:*
  - a. Senior Statutory Planning Officer (a), dated 27 August 2024*
  - b. Statutory Planning Officer (a), dated 22 October 2024*
  - c. Statutory Planning Officer (b), dated 22 October 2024*
  - d. Compliance Coordinator (c), dated 26 November 2024*

*Carried Unanimously*

#### BACKGROUND

Council officers require current and accurate authorisations to fulfil their duties. The appointment of new members of Council's Statutory Planning team means that new authorisations under the *Planning and Environment Act 1987* are required. The departure of other members of staff also means that their previous authorisations should be revoked.

## ISSUES

Authorised officers have statutory powers under relevant legislation. In the case of Council's staff with planning responsibilities, the attached Instruments of Appointment and Authorisation under the *Planning and Environment Act 1987* mean that they are authorised officers for the purposes of that Act.

While Council may delegate its powers, duties or functions to staff, so that a delegate acts on behalf of the Council, staff appointed as authorised officers have their own statutory powers under the relevant Act.

### ***Planning and Environment Act 1987***

Section 188(1)(b) of the *Planning and Environment Act 1987* specifies that "a planning authority ... may by instrument delegate any of its powers, discretions or functions under this Act to an officer of the authority". However Section 188(2)(c) specifically prevents an officer from further sub-delegating any duty, function or power. Therefore, as the responsible authority, Council must authorise staff directly using the "S11A – Instrument of Appointment and Authorisation – Planning and Environment Act 1987", rather than via the Chief Executive Officer.

The authorisation of staff with planning responsibilities is a routine process presented to a Council meeting, which occurs as required during the year. Changes in staff and position titles are the reason behind the regular presentation to Council.

### ***Maddocks Delegations and Authorisations Service***

Council utilises the delegations and authorisations service provided by law firm Maddocks. This is a template system used by many councils and provides a detailed way of ensuring that appropriate delegations and authorisations are given to Council staff. All of the relevant legislation affecting local government, including Acts and regulations and the sections that relate to the powers, duties and functions of Council are outlined within the template and the relevant officer is allocated accordingly.

## POLICY IMPLICATIONS

Ensuring authorisations are kept up to date ensures that Council's planning staff can undertake their statutory roles.

The recommendation is in accordance with the following Strategic Objective of the Council Plan 2021-2025:

5.2 A responsible, transparent and responsive organisation

## FINANCIAL AND RESOURCE IMPLICATIONS

Council has an annual subscription to the Maddocks delegation and authorisation service that is funded through Council's annual budget. There are no other financial implications associated with these instruments of appointment and authorisation.



Appropriate authorisations allow Council and Council staff to operate effectively and within legislative frameworks.

## RISK MANAGEMENT

Risk	Likelihood	Impact	Mitigation Action / Control
Authorisations are not in place or are out of date	Possible	Moderate	<ul style="list-style-type: none"> <li>Ensure that all Council officers have up-to-date authorisations to ensure that they can undertake their duties.</li> </ul>

## CONSULTATION

The relevant staff have been consulted during the preparation of the Instruments of Appointment and Authorisation. There is no requirement to consult the community in the preparation of these instruments.

## CONCLUSION

The appropriate appointment of authorised officers to enforce the *Planning and Environment Act 1987* is required to ensure that Council officers can undertake their statutory roles.

## DECLARATION OF CONFLICT OF INTEREST

In accordance with section 130 of the *Local Government Act 2020*, and Chapter 7 section A6 of Council's Governance Rules, the following officers declare that they have no interests to disclose in providing this report.

- Director Corporate and Community
- Manager Corporate
- Governance Officer

## ATTACHMENT(S)

1. **8.3.4.1** S11A Instrument of Appointment and Authorisation - Planning & Environment Act 1987 - Senior Statutory Planning Officer (a)
2. **8.3.4.2** S11A Instrument of Appointment and Authorisation - Planning & Environment Act 1987 - Senior Statutory Planning Officer (b)
3. **8.3.4.3** S11A Instrument of Appointment and Authorisation - Planning & Environment Act 1987 - Statutory Planning Officer (c)

## 9 Informal Meetings of Councillors

### INTRODUCTION

In accordance with Chapter 8, section A1 of Council's Governance Rules, if there is a meeting of three or more Councillors that:

- is scheduled or planned for the purpose of discussing the business of Council or briefing Councillors;
- is attended by at least one member of Council staff; and
- is not a Council meeting, Delegated Committee meeting, or Community Asset Committee meeting.

The Chief Executive Officer must ensure that a summary of the matters discussed at the meeting are tabled at the next convenient Council meeting, and are recorded in the minutes of that Council meeting.

*Cr Graham*

*Cr Andersen*

*That the summary of informal meetings of Councillors for January, February, March & April 2025 be received.*

*Carried Unanimously*

### BACKGROUND

The written records of the informal meetings of Councillors held during the previous month are summarised below. Detailed records can be found attached to this report.

Date	Meeting
30 January	Council Plan Community Panel
3 February	Council Plan Community Panel
6 February	Council Plan Community Panel
12 February	Council Plan Community Panel
17 February	Council Plan Community Panel
20 February	Council Plan Community Panel
25 March	Briefing Session
1 April	Briefing Session
8 April	Briefing Session

15 April	Briefing Session
22 April	Briefing Session

**ATTACHMENT(S)**

1. **9.1.1** 20250130 Council Plan 2025 29 Community Panel Informal Meetings of Councillors C
2. **9.1.2** 20250203 Council Plan 2025 29 Community Panel Informal Meetings of Councillors C
3. **9.1.3** 20250206 Council Plan 2025 29 Community Panel Informal Meetings of Councillors E
4. **9.1.4** 20250212 Council Plan 2025 29 Community Panel Informal Meetings of Councillors R
5. **9.1.5** 20250217 Council Plan 2025 29 Community Panel Informal Meetings of Councillors G
6. **9.1.6** 20250220 Council Plan 2025 29 Community Panel Informal Meetings of Councillors F
7. **9.1.7** Informal Meeting of Councillors - 20250325( F)
8. **9.1.8** Informal Meeting of Councillors - 20250401( F)
9. **9.1.9** Informal Meeting of Councillors - 20250408( F)
10. **9.1.10** Informal Meeting of Councillors - 20250415( F)
11. **9.1.11** Informal Meeting of Councillors - 20250422( F)

## 10 Presentation of reports by delegates

*Nil*

## 11 General business

## 12 Motions for which notice has previously been given

*Nil*

## 13 Reception and reading of petitions

## 14 Documents for sealing

*Cr Tanzen*

*Cr Graham*

*That the following documents be signed and sealed.*

1. *Instruments of Appointment and Authorisation - Planning and Environment Act 1987 for:*

- a. *Senior Statutory Planning Officer*
- b. *Senior Statutory Planning Officer*
- c. *Statutory Planning Officer*

*Carried Unanimously*

## 15 Confidential reports

*Nil*

## 16 Urgent Business

Moved - *Cr Byrne*

Seconded - *Cr Tanzen*

Vote - *Carried Unanimously*

Moved - *Cr Byrne*

Seconded - *Cr Ronco*

Motion - Cr Graham be nominated as the substitute delegate to the MAV State Meeting

Vote - *Carried Unanimously*

## 17 Closure of meeting

There being no further business the Chairperson declared the meeting closed at 5:57pm

## **Attachment 2 - Planning Policy Framework**

There are a number of policies which are contained within the Municipal Planning Strategy and the Planning Policy Framework which are relevant in the consideration of this application.

### **Municipal Planning Strategy**

Clause 02.03-2 provides the policy framework in relation to *'Environmental and landscape values'* with a focus on the *'Protection of biodiversity and native vegetation management'*, *'River corridors and waterways'* and *'Landscapes'*.

In relation to the *'Protection of biodiversity and native vegetation management'* the strategic directions are as follows:

- *'Conserve environmentally significant areas and biodiversity and protect endangered species.'*
- *'Protect flora and fauna from inappropriate land use, development and land management.'*
- *'Maintain the quality and appearance of the natural environment to support the prosperity and well-being of the community.'*
- *'Minimise the impacts of the reduction and modification of vegetation across freehold land including vegetation clearing along fence lines.'*
- *'Encourage creation and retention of wildlife corridors across private land.'*

The policy direction in relation to *'River corridors and waterways'* recognises that *'Townships, settlements and farming communities are heavily dependent upon the health of the rivers and streams within these catchments for town water supplies and rural irrigation'*.

The strategic directions pertaining to *'River corridors and waterways'* are as follows:

- *'Protect the quality of the water in catchments in the Shire, recognise they are significant catchment area within the Murray Darling Basin.'*
- *'Manage farming and timber production uses to maintain the health of catchments.'*
- *'Improve the quality of the environment along riparian corridors.'*

The policy in relation to *'Landscapes'* recognises that there are key landscapes across the shire which *'are highly sensitive to visual intrusion by poorly sited development that interrupts the landscape (such as development on ridgelines) or sight lines from key viewing points (such as along major roads)'*.

The strategic directions identified to protect significant landscapes include:

- *'Protect the significance, attractiveness and environmental qualities of the Shire's natural landscapes from inappropriate located use and development that detracts from these qualities.'*
- *'Avoid poorly sited and designed buildings and changes in land management practices that reduce the quality of views from the Shires' various scenic lookout and vantage points.'*
- *'Avoid promotional signage along the main tourist and traffic routes within the Shire.'*

Clause 02.03-3 in relation to *'Environmental risk and amenity'* that the Alpine Shire is regularly affected by significant natural events such as bushfire and storm events. It further notes that large areas of the municipality are affected by the Bushfire Management Overlay.

The policy provides for the following strategic directions to guide decision making in relation to matters of environmental risk and amenity.

- *'Plan for the impacts of climate change on bushfire risk, flooding, erosion and landslip risk.'*
- *'Ensure that decision making takes into account the impacts of climate change on storm events.'*
- *'Ensure disturbed and contaminated land, such as old dredge sites, is remediated before development.'*

Clause 02.03-4 in relation to *'Natural resource management'* notes the importance of the Shires natural attributes of soil types, climate, and water availability and the contribution these make to the production of agricultural products.

In particular this clause recognises that agriculture is a key industry. Within the shire seven agricultural precincts have been identified.

The Kiewa Valley is identified as Precinct 7 – and is described as being *'regionally significant agricultural land that is capable of growing a wide variety of agricultural commodities suited to cool climate growing conditions and higher value products, including horticulture and dairying. The precinct includes the most productive grazing land in the municipality, with grazing being the predominant land use.'*

The following strategic directions have been identified to protect the Shire's agricultural assets:

- *'Maintain a viable and sustainable agricultural industry to support the municipal economy and wellbeing.'*
- *'Protect the importance of primary production for the sustainable economic future of the Alpine Shire.'*
- *'Reinforce the importance of the valley floors in supporting ongoing agricultural land use outcomes.'*

## **Planning Policy Framework**

### **Clause 12 – Environmental and Landscape Values**

This policy seeks to protect ecological systems and conserve areas of environmental and landscape values.

#### **Clause 12.05 – Significant Environments and Landscapes**

The policy contained at Clause seeks *'To protect and conserve environmentally sensitive areas'*.

##### ***Clause 12.05-2S – Landscapes***

The objective of this policy is *'To protect and enhance significant landscapes and open spaces that contribute to character, identity and sustainable environments.'*

The strategies identified to achieve this objective which are relevant to this application include:

- *'Ensure significant landscape areas such as forests, the bays and coastlines are protected.'*
- *'Ensure development does not detract from the natural qualities of significant landscape areas.'*
- *'Recognise the natural landscape for its aesthetic value and as a fully functioning system.'*
- *'Ensure important natural features are protected and enhanced.'*

#### **Clause 12.05-2L - Landscapes**

The objective of this policy is *'To protect the Shire's significant valley and alpine landscapes by minimising visual impacts landscapes, especially from major viewing areas.'*

The strategies identified to achieve this objective which are relevant to this application include:

- *'Protect the iconic natural, cultural and built landscape setting, values, integrity and character in rural areas and the approaches to Alpine areas to improve the experience of residents and visitors.'*
- *'Maintain the scenic landscapes throughout the valley.'*
- *'Support development that maintains scenic qualities and landscape qualities of the area and demonstrates high levels of visual management.'*
- *'Maintain locally significant views and vistas from the open farmed landscape and ridgelines that have a view line to or from National and State forest and other crown land.'*
- *'Protect the landscape and tourism values of agricultural land.'*
- *'Minimise the visual impact of infrastructure and signage on the landscape and viewpoints.'*
- *'Support development in rural areas that does not dominate or intrude on the landscape setting including landscape corridors.'*
- *'Limit development on prominent ridges and hilltops.'*
- *'Encourage the revegetation of landscape features.'*
- *'Ensure that all structures blend in with the surrounding environment.'*
- *'Retain mature vegetation which provides a backdrop for any development.'*
- *'Ensure external finishes are non-reflective and of colours that blend with the surrounding landscape.'*
- *'Ensure that external cladding of buildings in is a muted tone except in instances where the buildings are not readily visible from roads, public land or adjoining properties due to the topography or existing vegetation.'*

#### **Clause 13.02 Bushfire**

##### **Clause 13.02-1S Bushfire Planning**

This policy is applicable and must be considered to *'all planning and decision making under the Planning and Environment Act 1987 relating to land that is:*



- *Within a designated bushfire prone area;*
- *Subject to a Bushfire Management Overlay; or*
- *Proposed to be used or developed in a way that may create a bushfire hazard.'*

The objective of this policy is:

- *'To strengthen the resilience of settlements and communities to bushfire through risk-based planning that prioritises the protection of human life'.*

A strategy identified to achieve this objective which are relevant to this application are as follows:

#### Bushfire hazard identification and assessment

- *'Considering and assessing the bushfire hazard on the basis of:*
  - *The site for the development'.*

#### **Clause 14.01-1S Protection of Agricultural Land**

The objective of Clause 14.01-1S is to *'protect productive farmland land which is of strategic significance in the local or regional context'.*

A strategies identified to achieve this objective which are relevant to this application are as follows:

- *'Identify areas of productive agricultural land, including land for primary production and intensive agriculture.*
- *Consider state, regional and local, issues and characteristics when assessing agricultural quality and productivity.*
- *Avoid permanent removal of productive agricultural land from the state's agricultural base without consideration of the economic importance of the land for the agricultural production and processing sectors.*
- *Protect productive farmland that is of strategic significance in the local or regional context.*
- *Protect productive agricultural land from unplanned loss due to permanent changes in land use.*
- *Protect strategically important agricultural and primary production land from incompatible uses.*

*In considering a proposal to use, subdivide or develop agricultural land, consider the:*

- *Desirability and impacts of removing the land from primary production, given its agricultural productivity.*
- *Compatibility between the proposed or likely development and the existing use of the surrounding land.*
- *Land capability.'*

#### **Clause 14.01-2S Sustainable Agricultural Land Use**

The objective of Clause 14.01-2S is *'To encourage sustainable agricultural land use'.*

The strategies identified to achieve this objective which are relevant to this application include:

- *'Ensure agricultural and productive rural land use activities are managed to maintain the long-term sustainable use and management of existing natural resources.'*

#### **Clause 14.01-2R - Agricultural productivity – Hume**

Building on the objective of Clause 14.01-2S, the regional policy identifies the following strategy in relation to supporting agricultural productivity:

- *'Take advantage of locational opportunities, including separation from sensitive land uses and access to transport, power, water and communications infrastructure.'*

#### **Clause 19.01-1S – Energy supply**

The objective of this policy is *'To facilitate appropriate development of energy supply infrastructure'*.

Strategies identified to achieve this objective which are relevant to this application are as follows:

- *'Support the development of energy generation, storage, transmission, and distribution infrastructure to transition to a low-carbon economy.'*
- *'Develop appropriate infrastructure to meet community demand for energy services.'*
- *'Ensure energy generation, storage, transmission and distribution infrastructure and projects are resilient to the impacts of climate change.'*
- *'Facilitate the production and distribution of zero emission gases and fuels.'*
- *'Support energy infrastructure projects in locations that minimise land use conflicts and that take advantage of existing resources and infrastructure networks.'*
- *'Facilitate energy infrastructure projects that help diversify local economies and improve sustainability and social outcomes.'*
- *'Facilitate renewable energy generation and storage to meet on-site energy needs.'*

#### **Clause 19.01-2S – Renewable Energy**

The objective of this policy is *'To support the provision and use of renewable energy in a manner that ensures appropriate siting and design considerations are met'*.

Strategies identified to achieve this objective which are relevant to this application are as follows:

- *'Facilitate renewable energy development in appropriate locations.'*
- *'Protect renewable energy infrastructure against competing and incompatible uses.'*
- *'Set aside suitable land for future renewable energy infrastructure.'*
- *'Consider the economic, social and environmental benefits to the broader community of renewable energy generation while also considering the need to minimise the effects of a proposal on the local community and environment.'*
- *'Support wind energy facilities in locations with consistently strong winds over the year.'*

#### **Clause 19.01-2R - Renewable energy - Hume**

The strategies identified in relation to achieve the renewable policy objectives in Hume are as follows:

- *'Create renewable energy hubs that support co-location of industries to maximise resource use efficiency and minimise waste generation.'*
- *'Support opportunities to generate renewable energy from waste.'*



# Performance Report

1 January - 31 March 2025

*Note: Strategies with no actions planned in 2024/25 have been removed from the list to ensure readability of the document. All Strategies listed in the Council Plan 2021-2025 have had actions / activities listed against them during the lifetime of the Council Plan to ensure that they will be fully completed by 30 June 2025.*

## Strategic Driver: 1. For those who live and visit

**Vision: To be connected, supported, and welcomed throughout all stages of life**

Strategy	2024/25 Actions	Year to Date Progress (to 31 March 2025)
<b>Strategic Objective: 1.1 A community that is active, connected and supported</b>		
1.1.1 Develop a framework that supports and fosters the renewal of volunteers	Advocate for implementation of sustainable volunteering in the Alpine Shire.	Ongoing recruitment and support of volunteers for Alpine Shire programs including L2P Program, Library volunteers and Visitor Information Centres. Delivery of training and capacity building for community volunteers including first aid, CPR, defibrillator and mental health first aid.
1.1.2 Strengthen partnerships with community groups to foster collaboration	Ongoing engagement with Community Groups	The Customer Experience team recruited and worked with a diverse group of community members to develop the Council Plan 2025-29 in late January through February, bringing them together to form a Community Panel and involve them in the development of the final draft Plan. In Community Development, the Resilient Alpine Youth Squad (RAYS), led by the Youth team, recruited new members in March to continue advocating for young people in Alpine Shire, and the Emergency Management team held an in-person engagement session alongside the CFA in March to support community members in Wandiligong to plan for emergencies in their region.
1.1.3 Strengthen community organisations and volunteers with community grants	Deliver the annual Community Grants Program.	Ongoing delivery and monitoring of successful community grants. Planning for 2025/26 Community Grants program underway.
<b>Strategic Objective: 1.2 Services and resources that enhance health and wellbeing</b>		
1.2.1 Provide contemporary library services	Provide contemporary library services	The Alpine Libraries Technology Access Project is on track to be delivered this financial year. The libraries have been working on shifting the catalogue to more current titles to bring Council in line with Australian Library and Information Association (ALIA) guidelines and best practice, including increasing the catalogue of dyslexic editions.

Strategy	2024/25 Actions	Year to Date Progress (to 31 March 2025)
	Implement Library Services Plan	Throughout quarter three, Council's three branch libraries (Bright, Mount Beauty, Myrtleford) welcomed 18,698 patrons through the door, and completed 16,269 loans. Libraries participated in the Big Summer Read and Library Lovers Day and welcomed two authors, Darry Fraser, and Angela Toniolo. Libraries continue to run a variety of activities to appeal to all community members including Rhyme time, Storytime, Move & Groove, LEGO club, Mad Musos, Garden club, scrabble, knitting and book clubs.
1.2.3 Advocate for education pathways that support growth and development across all stages of life	Work with key agencies to advocate for education opportunities	Support provision of high-quality Careers Website for all secondary schools in the Alpine Shire. Ongoing advocacy to Federal Government for potential funding to support educational pathways.
1.2.4 Support residents at critical life stages, including early childhood, youth and seniors	Provide services and programs for all life stages	Provided services and programs for all life stages including Maternal and Child Health; immunisation programs; First Time Parents; Supported Playgroup; Dad's Group; CALD Outreach; Seniors Festival; Youth programs and events; and Mental Health education. Supported Senior Citizens Centres. Supported provision and maintenance of facilities including sport facilities; playgrounds and community halls.
1.2.5 Raise awareness of, and advocate for people of all abilities to improve access and inclusion	Progress implementation of Access and Inclusion Plan; review and adopt new Access and Inclusion Plan	Working through the process of community engagement planning and information gathering to underpin Access and Inclusion Plan review. The review is likely to be undertaken in quarter four and into 2025/26.
1.2.6 Indicators	INDICATOR: Active library borrowers in municipality	32.9% of the municipal population were active users of the library service during the period June 2024 – March 2025.
	INDICATOR: Cost of library service per population	Reported at end of financial year.
	INDICATOR: Participation in the Maternal Child Health Service	79.5% of eligible children participated in the Maternal and Child Health service during the period July 2024 – March 2025.
	INDICATOR: Aboriginal participation in the MCH service	95.2% of eligible First Nations children participated in the Maternal and Child Health Service during the period July 2024 – March 2025.
	INDICATOR: Participation in supported playgroups	Delivered Supported Playgroups to vulnerable families in Bright, Myrtleford and Mount Beauty, and associated wrap around supports.

Strategy	2024/25 Actions	Year to Date Progress (to 31 March 2025)
<b>Strategic Objective: 1.3 A caring community</b>		
1.3.1 Strengthen relationship with Traditional Owners	Implementation of Reflect Reconciliation Action Plan actions, and consider development of a new Plan	Ongoing implementation of actions identified in Reconciliation Action Plan including planning upcoming staff training, community and youth events; support for upcoming NAIDOC Week. Planning underway for a refresh of the Reconciliation Action Plan.
1.3.2 Engage, recognise and support our young people	Deliver Youth Programs and Events	Planning for delivery of Youth Programs and Events including FreeZa; Youth and Teen Mental Health First Aid. Deliver Youth Camp for 18 young people. Deliver Youth Mental Health First Aid to 20 people who work with or support young people in preparation for delivery of Teen MHFA in May. Maintain The Lighthouse youth hub in Bright. Support Youth Advisory Group.
1.3.3 Identify and implement solutions to improve housing availability and affordability	Implement the Affordable Housing Analysis Action Plan	Council continues to provide ongoing support for Youth Advisory Group - Resilient Alpine Youth Squad - RAYS who were the winners of the Outstanding Youth Participation in Community Based Disaster Resilience category of the Youth Affairs Council Victoria (YACVic) Rural Youth Awards.
1.3.4 Raise awareness of, and advocate for gender equality	Deliver the 16 days of Activism Campaign	No activity this quarter.
<b>Strategic Objective: 1.4 Increasing healthy eating and active living</b>		
1.4.1 Advocate for and promote local producers of healthy, fresh food	Implement Alpine Shire Economic Development Strategy	Worked with Tourism North East to deliver a local producers' forum to promote local produce.
1.4.2 Work with community organisations and neighbourhood houses to increase access to healthy food	Participate in Regional Food Strategy working group.	Supported multiple funding applications from community groups and organisations to increase access to healthy food.
1.4.3 Support regional initiatives to strengthen education about healthy foods and food security	Deliver Maternal and Child Health programs promoting healthy eating and physical activity	Maternal and Child Health Services and associated programs delivered programs which promote healthy eating and physical activity.
1.4.4 Promotion and education of healthy food choices	Support RESPOND Program in partnership with Alpine Health and Deakin University	Participate in and support RESPOND initiative in Kiewa Valley.

## ALPINE SHIRE COUNCIL

Strategy	2024/25 Actions	Year to Date Progress (to 31 March 2025)
1.4.5 Support programs that increase participation in physical activity	Support Community groups which increase participation in physical activity	Support Community groups to increase participation in physical activity through Community Grants Program and promoting external grant opportunities to community and sporting groups. Encourage community sporting groups to adopt Fair Access initiatives. Maternal and Child Health programs including First Time Parents and Dad's Group promote participation in physical activity.
1.4.6 Provide facilities and infrastructure that give opportunities for physical activity and active living	Finalising masterplans for the key sporting and recreation precincts in our three main service towns	Successful summer pool season, pools saw high numbers, happy user groups and positive feedback. Gym memberships have increased by close to 30% in response to the new equipment.
1.4.7 Indicators	INDICATOR: Number of visits to aquatic facilities per head of population	There were 2.8 visits to Council's aquatic facilities per head of municipal population during the period July 2024 – March 2025.
<b>Strategic Objective: 1.5 Improving mental wellbeing</b>		
1.5.1 Work with partners and the community to raise awareness and understanding of mental health wellbeing and its impacts	Support our communities to access mental health support through MH training opportunities.	Deliver Mental Health Essentials to staff and community across the Shire; deliver Youth Mental Health First Aid to 20 people who work with or support young people; collaborate with Alpine Health to deliver Mental Health First Aid for community. Participate in Bright & Surrounds Community Mental Health and Wellbeing Steering Group. Maintain Council's website with up-to-date information about Mental Health support.
1.5.3 Increase access to information about the availability of mental health and wellbeing services and how to access them	Provide information for staff and community around access to mental health services	Ensure Community Resource Guide on Council's website remains up to date. Maternal and Child Health team provides referrals and information about mental health support services. Provide and promote EAP services to staff and volunteers.
<b>Strategic Objective: 1.6 Preventing all forms of violence</b>		
1.6.2 Collaborate with local and regional partners to ensure that any issues identified in Gender Impact Assessments relating to the prevention of violence are prioritised and addressed.	Participate in local and regional forums to promote gender equity and prevention of violence	Gender based violence is a standing item on Alpine Local Health and Wellbeing Partnership which includes membership of Women's Health Goulburn North East. Participate in Communities of Practice for gender equity and prevention of violence.



## Strategic Driver: 2. For a thriving economy

**Vision: Ideas and industry thrive through a climate sensitive and diverse economy**

Strategy	2023/24 Actions	Year to Date Progress (to 31 March 2025)
<b>Strategic Objective: 2.1 Diverse reasons to visit</b>		
2.1.1 Promote and facilitate events across the Alpine Shire	Facilitate events on Council land over the year. Facilitate the annual Event Funding Program	Two events were withdrawn, releasing funds back into the Events budget. These funds will be used for infrastructure to support events in 2025/26.
2.1.2 Balance tourism growth with amenity and environmental impacts	Preparation of an Alpine Shire Tourism and Events Strategy	Work on developing the Alpine Shire Tourism and Events Strategy is underway with stage 1 of 3 of the strategy nearly complete including attitudes to tourism strategy and 'current state' report completed.
2.1.3 Increase geographic and seasonal visitor dispersal	Implement actions from the Alpine Shire Council Tourism Strategy.	Ongoing marketing activities targeted at dispersal.
2.1.4 Effectively manage and maintain tourism infrastructure	Continue to manage and maintain tourism infrastructure	Delivery of snowmaking and town centre works is nearing completion, with all works to be completed this financial year.
2.1.5 Indicators	INDICATOR: Number of permitted festivals and events in the Shire	27 events permitted in quarter three (not including monthly markets). This includes five civic events (Australia Day) and one communities-run event (REDI Expo). The Brighter Days, Spartan Trifecta Weekend and Buffalo Stampede were the highlights. Buffalo Stampede had a record attendance 2,888. Peaks Challenge also had record numbers of 2,230. Although this event is held at Falls Creek the overflow benefits Alpine townships.
	INDICATOR: Number of overnight and day trip visitors	The economic benefit of events within our region is estimated at \$35 million.
<b>Strategic Objective: 2.2 Innovative and sustainable business development that supports year-round benefit</b>		
2.2.1 Support and encourage a diverse, sustainable and resilient business community	Continue to deliver small business workshops	Industry cluster meetings delivered for tourism (3), Agriculture and Food & Beverage manufacturing (3), Arts and culture (4).
2.2.2 Support the agricultural sector and promote diversification to improve resilience	Contribute to the implementation of the Alpine Shire Rural Directions Strategy	Ongoing
2.2.3 Protect agricultural land	Implement the Alpine Shire Rural Directions Strategy	Preparations have been made for commencement of consultation in Q4.

Strategy	2023/24 Actions	Year to Date Progress (to 31 March 2025)
2.2.4 Encourage and support a diverse range of industry and investments that are climate sensitive	Implement the Alpine Shire Council Economic Development Strategy	Undertook 10 cluster meetings with agriculture, tourism and arts industries, undertaking investigations into several key-worker housing initiatives.
2.2.5 Collaborate with industry and partners to support education, skill development and employment opportunities	Reconnect with training providers	Met with Country University Centre.
2.2.6 Indicators	INDICATOR: Number of small businesses and light industry in the Shire	Reported at End of Financial Year
<b>Strategic Objective: 2.3 Access to technology that meets our evolving needs</b>		
2.3.1 Advocate for improved digital connectivity	Advocacy of identified priority action items in the Telecommunications Strategy	Work is continuing as per quarter two - the recommendations of the strategy are largely complete and Council officers are working with telecommunications providers to refresh the strategy and identify new recommendations to inform future work in this space.

## Strategic Driver: 3. For the bold protection of our future

**Vision: Our natural environment is protected and preserved**

Strategy	2023/24 Actions	Year to Date Progress (to 31 March 2025)
<b>Strategic Objective: 3.1 Decisive leadership to address the impacts and causes of climate change</b>		
3.1.1 Achieve net-zero greenhouse gas emissions from Council activities by 2023	Continue implementation of Council's Climate Action Plan	Climate Action Plan 2025-2029 prepared for presentation to the May Council Meeting. Offset direction for residual emissions for 2023/24 to be committed before end of quarter four.
	Review internal environmental sustainability guide, and develop partnerships to reduce environmental footprint	Seeking opportunity for Community Energy Upgrade Fund, based on energy audits conducted at three facilities last year.
3.1.2 Increase the capacity of the community to mitigate and adapt to climate change	Development of Community Climate Action Plan	Community Climate Action Plan scoping study nearing completion.
3.1.3 Indicators	INDICATOR: Net Zero Greenhouse Gas Emissions - 2023	Offset direction for residual emissions for 2023/24 to be committed before end of quarter four.
<b>Strategic Objective: 3.2 Stewardship and care of our natural environment</b>		
3.2.1 Partner with the North East Catchment Management Authority to protect and enhance our waterways	Water Sensitive Urban Design (WSUD)	Continued collaboration with North East Catchment Management Authority, supporting their landscape project along the Great Valley Trail with targeted weed control. Continued works with Myrtleford and District Landcare and Sustainability Group to support the ongoing weed control and revegetation works along Happy Valley Creek. Support for the Upper Kiewa Landcare Group with the ongoing weed control and revegetation project of the West Kiewa River along Kiewa River Trail.
3.2.2 Advocate for the protection of our natural habitats	Investigate cat curfew	The costs and implications of a potential cat curfew in the Alpine Shire to be investigated.
<b>Strategic Objective: 3.3 Responsible management of waste</b>		
3.3.1 Reduce waste and enhance resource recovery	Establish a pilot re-use shop in the Myrtleford Transfer Station	The "Alpine Tip Shop" located at the Myrtleford Transfer Station was officially opened on 6 March 2025. It is a physical retail outlet where people are invited to donate and purchase items otherwise destined for landfill, including building materials, small kitchen appliances, sports equipment, and furniture. Proceeds from the Tip Shop will contribute to the operational cost of the Transfer Stations across the Alpine Shire, with cost savings also passed on to the community via the waste management charge.

Strategy	2023/24 Actions	Year to Date Progress (to 31 March 2025)
	Delivery of capping works at Myrtleford Landfill	Construction on the Myrtleford Landfill capping works commenced in February 2024. Works are progressing well, with forecast completion this financial year.
	Implement next stages of recommendations Closed Landfill Risk Assessment and Action Plan.	Bore hole monitoring at Closed Landfills is continuing.
	Review procurement guidelines regarding environmentally sustainable products and services	Project was initiated to identify sustainable materials that are being used and can be used in Council construction projects i.e. road projects and building renewals. Work has continued in quarter three.
3.3.2 Indicators	INDICATOR: Community satisfaction with waste management performance - Target 70	Community satisfaction survey results will be available at End of Financial Year.
	INDICATOR: Kerbside collection waste diverted from landfill	74.8% of all kerbside materials collected are diverted from landfill. Kerbside materials diverted from landfill include Food Organics Garden Organics (FOGO) and Recycling Collections.
<b>Strategic Objective: 3.4 A community that is prepared for, can respond to, and recover from emergencies</b>		
3.4.1 Prepare for emergency response and recovery	Review and update of the Municipal Emergency Management Plan 2021-2025	The Municipal Emergency Management Plan 2024 – 2027 was noted by Council November 2024, and is displayed on Council's website. Ongoing review of Council policies and procedures for Council's response to emergencies.
	Development of an Emergency Animal Welfare Plan	Review to recommence in quarter four.
3.4.2 Value and support the Alpine Resilience Committee and Alpine Shire Community Recovery Committee	Support Alpine Resilience Committee and Community Recovery Committee	Supported Alpine Resilience Partnership and Community Recovery Committee through delivery of resilience activities and initiatives to support community resilience and preparedness for emergencies.
<b>Strategic Objective: 3.5 Reducing the impact of climate change on health</b>		
3.5.1 Lead community education about the impact of climate change on physical and mental health as well as social wellbeing	Investigate a Community Climate Action Plan	Community Climate Action Plan scoping study nearly complete.
3.5.2 Advocate for, and develop strengthened public, community and active transport options	Investigate Strategic Transport Study	The scope of the proposed projects for the Safe Local Roads and Streets Program is being refined with Department of Transport and Planning (DTP).

Strategy	2023/24 Actions	Year to Date Progress (to 31 March 2025)
3.5.3 Work with partners to support local and regional initiatives to adapt to, and mitigate the effects of climate change	Engage with local and regional sustainability groups	Ongoing engagement and support including grant applications and letters of support for community group grant applications.

## Strategic Driver: 4. For the enjoyment and opportunities of our lifestyle

**Vision: The connection between people and place is strengthened**

Strategy	2023/24 Actions	Year to Date Progress (to 31 March 2025)
<b>Strategic Objective: 4.1 Conservation and promotion of the distinct character across the Shire</b>		
4.1.1 The character and heritage of our townships and settlements are respected and retained	Preparation of Neighbourhood Character Assessments for our major townships	Preparations have been made for commencement of consultation in quarter four. Council officers continue to monitor information from DTP on proposed changes affecting the use of neighbourhood character provisions into the future.
4.1.2 Our iconic alpine and rural landscapes are protected	Advocacy relating to the development of a Significant Landscape Assessment and planning controls in Victoria's High Country and the Alpine Region	Preparations have been made for commencement of consultation in quarter four.
<b>Strategic Objective: 4.2 Planning and development that reflects the aspirations of the community</b>		
4.2.1 The development of our townships, settlements and landscapes is managed sensitively and sustainably	Finalise and implement the Alpine Shire Land Development Strategy	Draft planning scheme amendment documentation has been prepared. Council officers will seek to lodge an amendment with Department of Transport and Planning (DTP) mid-2025.
4.2.2 Adequate, inclusive and sustainable housing	Implement the Affordable Housing Analysis Action Plan	Council has launched the 'Take a lodger' campaign. Officers are currently undertaking investigations regarding a suitable site for the establishment or facilitation of key worker housing and have prepared a portfolio of options.
4.2.3 Provide an efficient and effective planning service	Optimise use of Greenlight	Work continuing to improve operability of Greenlight in relation to the processing of applications and interaction with the customer.
4.2.4 Maintain a current Planning Scheme that reflects the development aspirations of the community and supports sustainable development	Implement Alpine Planning Scheme Review  Progress the Anomalies Amendment	The planning scheme amendment to implement the Alpine Planning Scheme Review 2023 was lodged with Department of Transport and Planning (DTP) for authorisation at the end of January 2025. A draft of the anomalies amendment was submitted to DTP for comment. Council officers are awaiting feedback from DTP on a short list of c.112 anomalies that will progress as part of the amendment.
4.2.5 Indicators	INDICATOR: Time taken to decide planning applications - Target 60 days	Will be presented at End of Financial Year.
	INDICATOR: Planning applications decided within required timeframes - 70%	Will be presented at End of Financial Year.

Strategy	2023/24 Actions	Year to Date Progress (to 31 March 2025)
	INDICATOR: Council planning decisions upheld at VCAT	Will be presented at End of Financial Year.
<b>Strategic Objective: 4.3 Accessible parks that promote active and passive recreation</b>		
4.3.1 Maintain Council's parks, trees and reserves	Regular maintenance of parks and gardens  Review of Tree Management Plan	Significant tree maintenance guided by both scheduled proactive works, and reactive works due to isolated storms and customer requests. All sports ovals aerated and oversown. Aeration and oversow of high use parks continues into late autumn. Continued maintenance of parks, gardens and streetscapes throughout the Shire.
4.3.2 Support and facilitate access to affordable activities that all people can participate in	Deliver the Murray to Mountains Path Trail upgrade and bridge works and Art installation in partnership with Tourism North East	The trail and drainage works between Bright and Porepunkah are complete, with the bridge and art installation to be delivered in May 2025. Contracts for landscaping and art installation at the Eurobin Rail Trail Station have been awarded with delivery also due in May.
4.3.3 Encourage co-location and multi-use of facilities to expand the offering of activities	Implement the Alpine Shire Council Sports and Active Recreation Plan  Encourage use of the Fair Access Policy.	Officers still working on encouraging the use of the Fair access policy. Bright Sport Centre accessibility improvements are completed, increasing wheelchair access around the venue. Inclusion of accessible equipment in the replacement gym equipment has increased the number of machines available to members with diverse needs.
<b>Strategic Objective: 4.4 Diverse arts and cultural experience</b>		
4.4.1 Support the evolving cultural needs and aspirations of our community	Establishment of Arts Clusters	Undertook audit of creative arts community and facilitating networking and collaboration within the creative arts community.
<b>Strategic Objective: 4.5 Assets for our current and future needs</b>		
4.5.1 Ensure our assets are optimised for the benefit of our community	Review of the Road Management Plan and Register of Municipal Roads	The review of the Road Management Plan has been completed with the updated plan to be placed on public exhibition in Q4.
	Nimmo pedestrian bridge	Vic Roads have provided support for the proposed location of the new bridge. Further approvals are being sought from the Department of Energy, Environment and Climate Action (DEECA) and North East Catchment Management Authority (NECMA), while design proceeds.
	Myrtleford Splash Park	Construction is effectively complete, with operational items being worked through.
4.5.2 Indicators	INDICATOR: Community satisfaction with sealed local roads - Target 60	Community satisfaction survey results will be available at End of Financial Year.

Strategy	2023/24 Actions	Year to Date Progress (to 31 March 2025)
	INDICATOR: Sealed local roads maintained to condition standards	99.4% of Council's sealed local roads do not require intervention (meaning they do not require repair or reconstruction as they are in better condition than the renewal intervention level set by Council).



## Strategic Driver: 5. For strong and informed leadership

### Vision: Collaborative, bold and evidence-based decision making

Strategy	2023/24 Actions	Year to Date Progress (to 31 March 2025)
<b>Strategic Objective: 5.1 Effective communication and engagement</b>		
5.1.1 Improve community engagement participation and access	Development of a new Community Vision, Council Plan, Financial Plan and Asset Plan through a deliberative engagement process	<p>In January, the Economic Development team held two in-person sessions targeting farmers in the Kiewa Valley and Myrtleford regions to prepare their properties for emergency events. These in-person events encouraged networking opportunities and sharing of resources. In February, the Ordinary Council Meeting (OCM) was moved to Mount Beauty due to the prevalence of an agenda item affecting Kiewa Valley communities. This allowed members from these communities to attend the OCM without having to travel to Bright.</p> <p>Also in February, the Tourism team held four in-person networking events, providing opportunities for business owners and tourism operators to engage with Council and provide feedback on current tourism initiatives.</p> <p>Monthly one-on-one sessions with the Mayor and CEO started in March with the new Mayor, providing up to four community members to opportunity to have a fifteen-minute one-on-one conversation on a topic of their choice.</p> <p>As well as continuously engaging with communities online through Engage Alpine, Council has made increasing effort to provide in-person consultation sessions throughout Alpine Shire. This included pop-ups at two January markets in Mount Beauty and Harrietville, following on from another two in quarter two, for the Community Vision, Council Plan, and Municipal Public Health and Wellbeing Plan (MPHWP).</p> <p>The Strategic Planning team also held two drop-in sessions in March for the Porepunkah Drainage Strategy, holding one on Friday afternoon and another on Saturday morning to increase access opportunities for this community.</p>

Strategy	2023/24 Actions	Year to Date Progress (to 31 March 2025)
5.1.2 Strengthen our deliberative engagement process to inform decision-making	Use deliberative engagement methods to engage on specific important projects and initiatives	<p>Deliberative engagement was a strong driver in the development of the Alpine Shire Council Plan 2025-29. The Community Panel was made up of fourteen members across Alpine Shire, including three from Dinner Plain. Recruitment was both broad, through expressions of interest on Council's website and social media, as well as targeted to ensure that the Panel captured a range of demographics to capture the social, cultural, and geographic diversity of the region. This included identifying people from across townships, First Nations peoples, women, young people, people with disability or caring for people with disability, people who identify as LBGTQIA+ and people who are culturally and/or linguistically diverse. All applications asked people to provide these demographic details so that gaps could be identified and filled. This dedicated group had options to engage in-person or online through a personalised hub and were engaged for the Community Vision, Council Plan, Municipal Public Health and Wellbeing Plan, Asset Plan, and Financial Plan.</p> <p>The Community Development team also actively use deliberative engagement processes through RAYS, where the Youth team regularly involve young people in their decision-making processes to ensure that their concerns and aspirations are reflected in decisions made by the team.</p>
5.1.3 Drive excellent customer service with improved systems and processes	Implement online forms for all internal Council forms to increase efficiencies between departments	<p>Taskforce currently working through a backlog of customer service requests. Clearing of this backlog will help improve delivery of responses to customers and community.</p> <p>Council will be making improvements to the MyAlpine website to ensure links are relevant, functioning and providing useful resources to the community. User efficiency and accuracy are high priorities.</p>
	Develop Information and Communications Technology Strategy	ICT Strategy was approved in January 2025. ICT restructure implemented and recruitment currently underway.
5.1.4 Indicators	INDICATOR: Community satisfaction with Council's community consultation and engagement performance - Target 60	Community satisfaction survey results will be available at End of Financial Year.

Strategy	2023/24 Actions	Year to Date Progress (to 31 March 2025)
<b>Strategic Objective: 5.2 A responsible, transparent and responsive organisation</b>		
5.2.1 Maintain transparent governance and decision making that meets legislative requirements	Implement mandatory Induction and Professional Development training for Councillors, Mayor, and Deputy Mayor	Councillor Inductions were completed by the statutory due date of 14 March 2025. All Councillors made written declarations stating that they have completed their Induction training. Fourteen Induction sessions were held across November 2024 - March 2025, plus a two-day Mayoral Induction attended by the Mayor and Deputy Mayor in December 2024.  Further Professional Development training opportunities will be planned for within the 2025 calendar year.
5.2.2 Maintain an effective risk management framework	Risk Management Framework refresh	The Risk Management Framework review is planned for the 2025/26 year.
5.2.3 Maintain a sustainable financial plan	Develop new Financial Plan	Long Term Financial Plan (LTFP) was reviewed as part of developing the 2025/26 Budget process. Work on the 10 year Financial Plan is underway. This Plan requires adoption by 31 October 2025.
5.2.4 Strengthen gender equality practices	Gender Equality Action Plan Implementation	The organisation is continuing to implement gender impact assessments for policies, services and projects that are delivered to the community as well as applying a gender lens to relevant policies as they are developed and reviewed.
5.2.5 Explore alternative income streams to strengthen financial sustainability	Explore alternative income stream opportunities	Work on the 10 year Financial Plan is underway. As a part of this work, and the subsequent implementation of the Plan, alternative income stream opportunities will be explored.
5.2.6 Maintain a skilled organisation with a positive culture	Prepare for review of Workforce Plan	No action during quarter three. The document is due for adoption in December 2025.
5.2.7 Indicators	INDICATOR: Council decisions made at meetings closed to the public	0% of decisions made at Council meetings have been deemed confidential (ie made at meetings closed to the public) during the period July 2024 – March 2025.
	INDICATOR: Councillor attendance at council meetings	Councillor attendance during the period July 2024 – March 2025 is 95.7%. Attendance for Councillors elected in October 2024 is currently 97.1%.
	INDICATOR: Satisfaction with Council decisions	Community satisfaction survey results will be available at End of Financial Year.
	INDICATOR: Community satisfaction with Council's overall performance - Target 70	Community satisfaction survey results will be available at End of Financial Year.


Strategy	2023/24 Actions	Year to Date Progress (to 31 March 2025)
	INDICATOR: Working capital (current assets as percentage of current liabilities)	Reported at End of Financial Year.
<b>Strategic Objective: 5.3 Bold leadership, strong partnerships and effective advocacy</b>		
5.3.1 Strengthen regional partnerships to enhance service delivery, funding opportunities and advocacy	Participate in regional partnerships and groups	Council continued to participate in regional partnerships and groups.
5.3.2 Strengthen relationships with Alpine resorts and tourism bodies to enhance our regional offer	Continue strong working relationships with Alpine resorts and regional tourism bodies.	Council has strong working relationships with Alpine resorts and regional tourism bodies.
5.3.3 Strengthen relationships with State and Federal Governments to enhance funding opportunities and advocacy	Engage with State and Federal Governments	Council continued to engage with State and Federal Governments.
	Advocacy Plan	Advocacy Plan included in the draft Council Plan 2025-29 (including Municipal Public Health and Wellbeing Plan) and placed on public exhibition in April 2025.

# **Election report**

## **Alpine Shire Council**

### 2024 Local government elections

April 2025



**Letter of Transmittal**

14 April 2025

Mr Will Jeremy  
Chief Executive Officer  
Alpine Shire Council  
PO Box 139  
Bright VIC 3741

Dear Mr Jeremy

Pursuant to Regulation 83 of the Local Government (Electoral) Regulations 2020, I submit this report to the Chief Executive Officer of Alpine Shire Council on the general election held in October 2024.

Yours sincerely

A handwritten signature in black ink, appearing to read 'S. Bluemmel', with a stylized flourish at the end.

**Sven Bluemmel**  
Electoral Commissioner

**Acknowledgement of Country**

The Victorian Electoral Commission (VEC) acknowledges the Aboriginal and Torres Strait Islander people of this nation, as the traditional custodians of the lands on which the VEC works and where we conduct our business. We pay our respects to ancestors and Elders, past, present, and emerging. The VEC is committed to honouring Aboriginal and Torres Strait Islander peoples' unique cultural and spiritual relationships to the land, waters and seas and their rich contribution to society.


**Election report**  
**Alpine Shire Council**  
2024 Local government elections

**Voter turnout (front cover)**

Graphic representation of the Council’s voter turnout rate for the 2024 and 2020 Local Government elections. Rings are grouped into units to visualise the turnout percentage, each ring representing 1%. Data for 2024 is depicted using coloured rings, while data for 2020 is shown in white.

Alpine Shire Council

Turnout (2024): 81.78%  
Turnout (2020): 83.76%





## Contents

1. Introduction .....	5	Appendix 7:	
2. Key changes.....	6	Daily breakdown of the general mail out.....	40
3. Election dates.....	7	Appendix 8: Result information.....	41
4. About Alpine Shire Council .....	8	Appendix 9: Election participation statistics .....	42
5. Voters' roll .....	9	Appendix 10: Complaints.....	43
6. Advertising and communication campaign .....	10		
7. Election manager .....	12		
8. Election office .....	13		
9. Candidates .....	14		
10. Voting.....	15		
11. Return of ballot paper envelopes .....	16		
12. Results .....	17		
13. Election statistics .....	18		
14. Complaints.....	19		
15. Post-election activities.....	20		
16. Non-voter follow up .....	21		
17. Evaluating VEC services.....	22		
<b>Appendices.....</b>	<b>23</b>		
Schedule 1:			
Record of ballot papers and declaration envelopes.....	23		
Schedule 2: Certification statement.....	24		
Appendix 1: Breakdown of the voters' roll.....	25		
Appendix 2: Public notices .....	26		
Appendix 3:			
Schedule of media releases and advisories.....	30		
Appendix 4: VoterAlert advisories .....	32		
Appendix 5:			
Voter engagement program and initiatives .....	35		
Appendix 6:			
Final list of candidates in ballot paper order .....	36		



# 1. Introduction

The Victorian local government general elections are held every 4 years as set out in the *Local Government Act 2020* (Vic) (**LG Act**). In 2024, general elections were held for 78 of the 79 Victorian councils with Saturday 26 October marking election day. In accordance with section 263(1) of the LG Act, the Victorian Electoral Commission (**VEC**) is the statutory election service provider for the conduct of local government elections in Victoria.

This report provides information on the 2024 Alpine Shire Council general election including details of the end-to-end service delivery of electoral activities throughout the election timeline. This report also provides details of post-election activities including compulsory voting enforcement.

## About the Victorian Electoral Commission

The VEC is an independent statutory authority established under the *Electoral Act 2002* (Vic) (**Electoral Act**). The VEC's principal functions are to conduct State elections, local government elections, certain statutory elections and polls, commercial and community elections, and to support electoral representation processes for local councils and the Electoral Boundaries Commission for State electoral boundaries. The VEC is also responsible for maintaining the Victorian register of electors and administering political funding and donation disclosure laws. The VEC has a mandated role to conduct electoral research, provide communication and education services, and inform and engage Victorians in the democratic process.

Sven Bluemmel is the appointed Electoral Commissioner and Dana Fleming is the appointed Deputy Electoral Commissioner. The Electoral Commissioner and Deputy Electoral Commissioner report to the Victorian Parliament in relation to the VEC's operations and activities.

The Electoral Commissioner heads the VEC's Executive Management Group that comprises the Deputy Electoral Commissioner, the Executive Director, Corporate Services and 7 Directors, each leading the main functional areas of the VEC. Each Director acts as subject matter experts and oversees legislative responsibilities under the LG Act and the Electoral Act.

The VEC has a dedicated local government election program framework that incorporates a range of programs, projects and activities that are supported through strategic planning, project management, and process mapping. The program is overseen by the VEC's Delivery Group and has sponsorship from the Executive Management Group.

## 2. Key changes

### Changes in legislation

The *Local Government Amendment (Governance and Integrity) Act 2024* (Vic) received royal assent on 25 June 2024 and introduced a number of changes to local government electoral legislation.

The VEC implemented the necessary changes to the 2024 local government election program in response to the reforms as they applied to the elections.

---

#### Key changes from *Local Government Amendment (Governance and Integrity) Act 2024*

---

Close of roll	<p>The date for the close of roll was extended from 57 days to 80 days before the election. For all elections after the October 2024 general elections, including by-elections, the date for the close of roll will be 73 days before election day.</p> <p>The previous timelines were no longer viable due to an increase in the scale and complexity of local government elections, including changes to enrolment entitlements, population growth, higher number of wards, likely increase in the number of candidates, and reduction in mail services offered by Australia Post.</p> <p>By moving this date earlier, other key dates including nomination day, the lodgement date for candidate statements and questionnaires, and the period for mailing out of ballot materials have been brought forward through the <i>Local Government (Electoral) Regulations 2020</i> (Vic) (<b>LG Regulations</b>) providing more time to ensure they are sustainable.</p>
Certification of the roll	<p>The timeframe for roll certification was increased to 23 business days (previously 13 business days) to ensure CEOs (or their delegates) and the VEC have adequate time to process enrolment applications and complete related roll certification processes.</p>
Candidate statement word limit	<p>In response to the pandemic, the LG Regulations permitted candidate statements to be increased from 200 to 300 words for the 2020 local government elections, acknowledging that candidates at the 2020 elections would face restrictions in campaigning.</p> <p>As candidates would no longer face pandemic-based barriers to campaigning activities, the word limit was reverted to 200 words. Equivalent amendments were also applied to the <i>City of Melbourne (Electoral) Regulations 2022</i> (Vic).</p> <p>Returning to the original word limit allowed the VEC to produce smaller candidate statement booklets, reducing associated printing costs and administrative burden.</p>
Rejection and amendment of candidate statements	<p>The time allowed for a candidate to amend their statement was reduced by one day to now be the day after the close of nominations (or 38 days before election day). This aligned the periods for rejections and amendments with the earlier deadline for lodging a candidate statement, allowing additional time to print ballot packs.</p>
Close of candidate statements, photos and questionnaires	<p>The deadline for submitting a candidate statement, photograph and questionnaire was amended to close the same day as the close of nominations at 12 noon, facilitating a more efficient process for candidates and allowing the VEC more time to print ballot packs.</p>
Mailout of ballot pack	<p>The timeline for conducting the mailout of ballot materials was extended from occurring over 3 business days to 4 business days, allowing the VEC to manage the risk of mail service level reductions and provide additional safeguards against election fraud.</p>

---

### 3. Election dates

Key timelines for the 2024 local government elections	
Deadline fixed by the VEC for council primary enrolment data	Monday 15 July 2024
Close of roll	4 pm Wednesday 7 August 2024
Opening of the election office to the public	Monday 9 September 2024
Certification of the voters’ roll and opening of nominations	Monday 9 September 2024
Close of nominations	12 noon Tuesday 17 September 2024
*Deadline for lodging candidate statements, photographs and questionnaires	12 noon Tuesday 17 September 2024
*Ballot draw	From 10 am Wednesday 18 September 2024
*General mail out of ballot packs to voters	Monday 7 October to Thursday 10 October 2024
*Close of voting	6 pm Friday 25 October 2024
Day prescribed as Election Day	Saturday 26 October 2024
*Close of extended postal vote receipt period	12 noon Friday 1 November 2024
Declaration of election results	No later than Friday 15 November 2024

\*Dates with asterisks relate to contested elections only.

# 4. About Alpine Shire Council

Alpine Shire Council is comprised of 7 councillors elected from an unsubdivided structure.

The structure was last reviewed in accordance with the *Local Government Act 1989* through an electoral representation review in 2015.

Figure 1: The electoral structure of Alpine Shire Council at the general election held on 26 October 2024.



## 5. Voters' roll

The VEC prepared the voters' roll for the election under section 8(2)(c) of the Electoral Act and in accordance with section 249 of the LG Act. The close of roll for the election was 4 pm on Wednesday 7 August 2024. Pursuant to section 249(4) of the LG Act, the VEC certified the voters' roll on Monday 9 September 2024.

At certification, the voters' roll for the 2024 Alpine Shire Council general election included 10,239 enrolled voters.

### Composition of the voters' roll

Section 249 of the LG Act specifies that the voters' roll for a local government election is formed by combining 2 separate lists of voters:

1. The Electoral Commissioner's list (EC list) – list of State electors that are enrolled within that local government area.
2. The Chief Executive Officer's list (CEO list) – list of council-entitled voters.

Refer to **Appendix 1** for a breakdown of the Alpine Shire Council general election voters' roll.

### Amendments to the voters' roll

In accordance with section 250 of the LG Act, the VEC is able to amend any error or omission in the preparation, printing or copying of the voters' roll, or correct any misnomer or inaccurate description of any person, place or thing on the voters' roll. Amendments to the voters' roll are to be certified by the VEC.

All voters added to the roll were issued with a ballot pack. Where a voter was removed from the roll after the mail-out of ballot material, the VEC had systems in place to ensure that returned ballot papers from the deleted voters could be identified and excluded from the extraction and count. Where roll amendments were required, the total number of voters on the roll was updated.

Following the close of roll, the VEC made 2 amendments to the voters' roll, zero additions and 2 deletions.

## 6. Advertising and communication campaign

### State-wide advertising

The VEC delivered a state-wide advertising campaign to maximise public awareness and participation amongst all eligible voters. Campaign activities and consistent messaging were delivered across 2 phases – enrolment and voting – and through multiple traditional and emerging mediums, including radio, digital and social media, and offline/outdoor advertising.

### Public notices

The VEC published a series of public notices on the VEC website throughout the election as required by the LG Act. The notices included critical information relevant to each milestone of the election timeline.

For the 2024 general election, Alpine Shire Council nominated the following newspaper for the public notices:

- › Alpine Observer & Myrtleford Times

Refer to **Appendix 2** for further information in relation to the public notices.

### VEC website

The VEC provided council specific information regarding the election on its website. The VEC website went live for the local government elections in early July 2024. Whilst some council-specific data remained static during the election, the website was regularly updated with content relevant to the election and at each key milestone such as close of roll, nominations, voting and results.

### Media liaison

An online media briefing was held on Monday 29 July 2024. The briefing was made available to view on the VEC website for media representatives unable to join the live event. The media briefing provided an overview of the planning, timeline, legislative changes and other key information for the 2024 local council elections.

Media outlets were provided with a media handbook that outlined the election timeline and key information, and provided the VEC's head office media contacts. This was made available along with other resources from the VEC's media centre webpage. The VEC's communication team supported each election manager with managing media interest locally in their council area.

The VEC's media liaison program principally featured scheduled state-wide and tailored council-specific media releases aimed at highlighting key milestones during the election and capitalise on existing general news coverage.

More information on the VEC's media release schedule is available at **Appendix 3**.

The media program also involved a responsive media enquiry service, as well as the translation and distribution of 3 key media releases for multiple non-English news outlets in Victoria.

### Social media campaign

As part of its state-wide advertising campaign, the VEC used paid promotions on social media platforms including Facebook, Instagram, Snapchat, TikTok and WeChat, targeting voters through audience segmentation.

This advertising was supported by a defined timeline of organic social media posts on the VEC's channels, designed to cover each of the key messages of the communication campaign to further extend the reach to the community and promote conversation about the democratic process.

### VoterAlert advisories

State-enrolled voters can sign up to VoterAlert, our free SMS and email service, to receive reminder messages about elections that affect them. They can subscribe to messages via SMS, email, or both.

During the general election, we used VoterAlert to send direct messages on:

#### Wednesday 17 to Wednesday 31 July 2024 –

5,542 voters were contacted by VoterAlert messages sent by SMS and/or email reminding voters to enrol or update their details by the close of roll.

#### Monday 7 October to Monday 14 October 2024 –

5,564 voters were contacted by VoterAlert messages sent by SMS and/or email advising that we had commenced posting ballot packs.

#### Tuesday 22 October to Wednesday 23 October 2024 –

4,276 voters were contacted by VoterAlert messages sent by SMS and/or email reminding voters that it was the last week to post their ballot material back to us.

More information on VoterAlert is available at **Appendix 4**.

### Voter engagement

The VEC delivered an extensive voter engagement program throughout Victoria, specific to local demographics.



**Appendix 5** contains the full list of initiatives for the 2024 local government elections.

### **Democracy ambassadors**

The VEC delivered education sessions conducted by our Democracy Ambassadors to a range of councils. The sessions focused on enrolment and voting for the election. These sessions were offered to councils in priority areas and delivered at no cost to council. Where resourcing allowed, requests for sessions that were not in the priority area were also fulfilled.

The VEC did not deliver any sessions for the Alpine Shire Council election.

### **Blind and low-vision services**

Braille and large print ballot material was available to blind and low-vision voters who registered for these products by 5 pm on Tuesday 17 September 2024.

The VEC received and processed no requests for braille ballot material and one request for large print ballot material for Alpine Shire Council.

### **Interpreting services**

The VEC engaged the Victorian Interpreting and Language Services' Language Loop to provide a telephone interpreting service for telephone enquiries from voters who had a first language other than English. The VEC advertised direct lines for 20 languages other than English and a general line for all other languages.

### **Public enquiry service**

A centralised contact centre was established to respond to telephone public enquiries. This ensured consistency in messaging, early identification of themes and trends along with the opportunity to enable election offices to focus on election administration. The call centre was also responsible for emails received during the local government elections. Any calls regarding CEO list applications were referred to the relevant councils. Outside the call centre hours of operation, a recorded service was available that provided information on enrolment and voting.

Election offices fielded phone queries from local candidates on issues directly related to their candidacy (as separate to general queries about running as a candidate).

A total of 191 telephone calls were recorded for Alpine Shire Council during the 2024 local government elections. An overall total of 11,758 email queries were received for all councils.

## 7. Election manager

The VEC maintains a pool of trained senior election officials from across Victoria to fill election management roles for State and local government elections. Election-specific training is provided to senior election officials before they are appointed for each election.

The size of election management teams depends on the size of the council. Under the LG Act, an election manager is appointed to conduct each council's election and is supported by one or more assistant election managers.

In accordance with regulation 21(1) of the LG Regulations, the VEC appointed Linda Parkinson as the election manager for the 2024 Alpine Shire Council general election.

The appointed assistant election manager was Leanne Hull.

## 8. Election office

The election manager was responsible for establishing and managing the election office at Bright Masonic Hall, 20 Hawthorn Lane, Bright. The premises were provided by the VEC.

## 9. Candidates

Nominations opened at 9 am on Monday 9 September and closed at 12 noon on Tuesday 17 September 2024. Candidates were required to lodge their nomination forms in person at the election office. The nomination fee was \$250.

### Candidate information

The VEC developed resources to support prospective candidates with the nomination process, including a candidate handbook. From mid-July, candidates could access information about nominating as a candidate for the election. The online Candidate Helper, accessible via the VEC website, went live on Tuesday 20 August 2024. Candidate Helper enabled candidates to complete most of their nomination forms and other forms online before lodging them in person with the election manager.

For the Alpine Shire Council 2024 election, the VEC's candidate information session was delivered in person by the election manager. Additionally, a candidate information video was available on the VEC website from Tuesday 20 August 2024.

### Nominations

At the close of nominations, 12 candidates had successfully nominated for the election, which includes any candidates who retired after the close of nominations. Candidates who withdrew before the close of nominations are not included.

The ballot draw to determine the order of the names on the ballot paper was held at the election office following the close of nominations using the VEC's computerised ballot draw application.

See **Appendix 6** for the list of candidates in ballot draw order.

### Candidate statements and photos

In accordance with regulation 39 of the LG Regulations, candidates were able to submit a 200-word statement and a recent photograph for inclusion in the ballot packs sent to voters. The deadline for these items was 12 noon on Tuesday 17 September 2024.

See **Appendix 6.1** for a breakdown of submitted statements and photos and **6.2** for sample ballot material.

### Candidate questionnaires

In accordance with regulation 43 of the LG Regulations, candidates could also submit answers to a set of prescribed questions. The election manager accepted

questionnaires from 11 of the 12 candidates at the election.

Voters could read the completed questionnaires on the VEC website or access them by contacting the election office.

### Retirement of a candidate

In accordance with the LG Regulations, at any time after the close of nominations and before election day, a candidate may retire, or be retired by the VEC. A candidate can only retire if it will result in an uncontested election or if they are not qualified to be a Councillor. If the VEC believes a candidate was not entitled to nominate, it must formally query the candidate's qualification and invite written reasons why they are entitled. If the VEC remains satisfied that the candidate is not entitled, it must retire the candidate from the election.

When a candidate is retired from an election, the VEC is required to take all practicable steps to remove the retired candidate's name from ballot papers. If it is not practicable to do so, during the counting of votes the retired candidate's votes are passed on to other candidates according to voters' preferences.

There were no candidate retirements at the Alpine Shire Council election.

## 10. Voting

### Ballot pack preparation and redirection

Artwork for ballot papers and candidate statements is generated using the VEC's automation tool. This tool selects from a range of pre-defined artwork templates and populates them with the relevant candidate information directly from the VEC's election management system database.

Following an extensive quality assurance process, print-ready artwork files were securely transmitted directly to the VEC's contracted ballot material printer ready for production. The VEC's contracted mail house directly printed the voters' addresses (mailing and entitlement address) and barcodes on the ballot paper envelopes in preparation for assembly and delivery of ballot packs. The VEC utilised multiple third party providers to assemble the ballot packs prior to the mail house lodging with Australia Post. The mail house allocated a secure area within its operations that was used solely for the printing, insertion, and dispatch of ballot material. This ensured the highest standards of security were met.

Electors could apply to have their ballot material redirected to an address other than their entitlement address. Voters had until the certification day for the voters' roll (also the day that nominations open) to apply for their ballot material to be redirected. The VEC arranged for ballot material to be delivered to any voter applying for redirection to the address specified in their request. For the 2024 local government elections, voters had until Monday 9 September 2024 to submit redirection requests.

The election manager received 3 requests for redirection of ballot packs for the election.

### Early votes

Voters could request an early postal ballot envelope (early vote) before the general mail out of ballot packs. The election manager processed requests and issued early votes where the request was assessed as reasonable. Requests for early votes could be processed from Wednesday 18 September 2024, the day after nominations closed, until the start of the general mail out of ballot packs on Monday 7 October 2024.

Due to the timing of early votes, some early voters may not have had access to the candidate statements, photographs or questionnaires.

The election manager issued a total of 13 early votes for the election.

### Mail-out of ballot packs

The VEC mailed 10,238 ballot packs between Monday 7 and Thursday 10 October 2024.

See **Appendix 7** for a breakdown of the packs sent on each day of the general mail out. The VEC did not mail ballot packs to voters who passed away between the close of roll and generation of the mail-out file.

This included 3 ballot packs which were redirected to alternative addresses for voters who had applied to redirect their ballot pack by Monday 9 September 2024.

In accordance with regulation 49(3) of the LG Regulations, no more than 35% of ballot packs were mailed or delivered to voters on any one day during the mail-out period. All ballot packs were lodged with Australia Post under the priority paid delivery timetable.

The VEC liaised closely with Australia Post during the mail-out period to confirm that ballot packs had been delivered to voters. Australia Post confirmed all ballot packs had been delivered by Tuesday 15 October 2024.

During the voting period, 217 ballot packs were returned to the election office by Australia Post as return-to-sender mail. In most cases, this was likely due to the addressee no longer residing at the address.

### Unenrolled votes

The election manager issued unenrolled votes to people whose names could not be found on the voters' roll but said they were entitled to vote at the election. The unenrolled ballot pack included a declaration for the voter to sign. The election manager assessed the declaration and decided to admit or disallow the vote.

The election manager issued 8 unenrolled votes and following relevant checks, none were admitted to the count.

### Replacement ballot packs

Following the general mail out of ballot packs, a voter who claimed that their ballot pack had not been received, or had been lost, spoilt, or destroyed, could apply for a replacement vote by completing an online application form or contacting the public enquiry service.

A centralised team processed applications and mailed replacement ballot packs to the postal address provided. Voters also had the option to attend the election office in the council for which they hold entitlement, to have a replacement vote issued over the counter.

382 replacement ballot packs during the voting period were issued. Please refer to **Schedule 1** for further information on replacement ballot packs issued.

## 11. Return of ballot paper envelopes

VEC provided voters with a priority reply paid envelope to return their completed ballot paper and ballot paper envelope. The return mail was delivered to the election office from local postal facilities or mail distribution centres. Voters could also put their ballot papers and envelope in a ballot box at the election office.

As ballot paper envelopes were returned, they were progressively checked by the election manager to ensure they had been signed by the voter. Additionally, processes were in place to ensure that only one returned ballot paper from any one voter could proceed to the extraction and count.

The election manager received a total of 6,818 returned ballot paper envelopes by the close of voting at 6 pm on Friday 25 October 2024.

In accordance with regulation 57(3) of the LG Regulations, the election manager could accept returned ballot paper envelopes until 12 noon on the Friday following the close of voting, if they thought the voter had signed the envelope before voting closed.

The election manager accepted 1,913 ballot paper envelopes during the extended postal vote receipt period.

The total returned ballot paper envelopes for Alpine Shire Council was 8,731.

The election manager set aside 316 returned ballot paper envelopes that were not admitted to the extraction and counting process due to the voter not having signed the declaration envelope or, in the case of unenrolled declaration votes, an entitlement was not found for the person, or the declaration envelope was not returned with the vote.

Refer to **Schedule 1** for the total certified record of ballot papers and declaration envelopes for Alpine Shire Council.

## 12. Results

### Extraction

The extraction process involved separating the declaration flaps containing voters' details from each admitted ballot paper envelope, and then extracting the ballot papers from the envelopes. This 2-stage process maintains anonymity and ensures the VEC can track the number of envelopes for ongoing reconciliation.

A total of 8,415 ballot paper envelopes were admitted to the extraction process.

Ballot papers were extracted at the election office from Tuesday 29 October 2024. The extraction of all admitted ballot paper envelopes was completed on Wednesday 6 November 2024, following the close of the extended postal vote receipt period.

If the VEC found any returned ballot paper envelopes that did not contain a ballot paper, contained more than one ballot paper, or did not contain the correct ballot paper, these were required to be rejected and not counted. There were 43 returned ballot paper envelopes rejected during the extraction activity.

Following the extraction of ballot papers from the ballot paper envelopes, a total of 8,372 ballot papers proceeded to the count.

### Computer count

A computer count information session explaining the process was recorded and available for online streaming from the VEC website from Friday 18 October 2024.

Following the extraction of ballot papers admitted to the count for Alpine Shire Council, preferences on ballot papers were data entered into the VEC's computer counting application at the election office. The application distributes preferences using the proportional representation method once data entry of ballot paper preferences is complete. Results were calculated at the election office on Thursday 7 November 2024.

The VEC published provisional results on its website as they became available. Results were updated as finalised once declarations had taken place.

For a breakdown of first preference results, refer to **Appendix 8**.

### Recounts

At any time before a candidate is declared elected, the election manager or a candidate may initiate a recount. Election managers initiate recounts if margins in

a preference distribution are close or critical. Candidates must ask for a recount in writing, with the reasons for their request. The election manager and head office staff assess candidate recount requests and either accept or deny them.

The election manager did not receive any requests for a recount following the count.

### Scrutineers

Scrutineers help deliver fair and transparent elections by observing election activities. They contribute to electoral integrity and help build public trust. Scrutineers can observe all activities involved in ballot paper and envelope processing.

Candidates are not permitted in election venues during extraction and counting activities and instead appoint scrutineers. Each candidate could appoint one scrutineer per election official involved in an activity. To appoint scrutineers, candidates completed a hardcopy 'Appointment and declaration of scrutineer form', which the candidate signed and submitted to the election manager. All scrutineers then had to sign the form's formal declaration in front of an election official. The declaration meant the scrutineers committed to eligibility and legal requirements and the VEC's conditions of entry.

A *Scrutineer handbook* was made available to all candidates and scrutineers with information on the role and responsibility of scrutineers during election activities. It included overviews of the activities so that scrutineers could understand what to expect during election activities they may attend. When scrutineers attended election venues they were briefed on their responsibilities and the processes they would witness. Scrutineers were instructed when and how they could challenge activities when ballot paper formality was being decided and votes were being counted. Scrutineers were allowed to notify election managers if they disagreed with the decision made by an election official on ballot paper formality or whether votes were counted for the selected candidate. Election managers reviewed the challenge and made a final decision on the ballot paper.

### Declaration of results

In the Service Plan, the VEC committed to complete all results declarations by Friday 15 November 2024.

The results of the 2024 Alpine Shire Council general election were declared at 4 pm on Friday 8 November 2024 at Bright Council Chambers, 2 Churchill Avenue, Bright.

The VEC website was updated following the declaration to reflect the elected candidates.

## 13. Election statistics

### Participation

Participation is measured by the number of voters marked off the roll as a percentage of the total enrolment and can vary from turnout. The overall participation rate in the Alpine Shire Council election was 84.71%, which is higher than the state average of 83.79% (excluding Melbourne City Council) and lower than the 85.68% rate at the 2020 Alpine Shire Council general election.

Analysis of voter participation for the different enrolment categories shows that participation is lower for voters who are enrolled on the EC's list (84.41%) compared to voters enrolled on the CEO's list (94.92%).

Refer to **Appendix 9** for further information on participation, including a breakdown by enrolment category.

### Turnout

Voter turnout is measured by the number of formal and informal ballot papers counted in the election as a percentage of voters on the voters' roll for the election.

The overall voter turnout for the 2024 Alpine Shire Council general election was 81.78%. This is compared to the state average turnout of 81.46% (excluding Melbourne City Council). The voter turnout at the 2020 general election for the council was 83.76%.

### Informality

The overall informal voting rate recorded at the 2024 Alpine Shire Council general election was 5.69%, compared with the State average of 3.47%. An informality rate of 4.96% was recorded at the Alpine Shire Council general election held in October 2020.



## 14. Complaints

### Type of complaints

At local government elections, complaints generally fall into 2 broad categories:

#### 1. Election Administration

Complaints about the conduct of the election and services to voters.

#### 2. Election participation and conduct

Complaints about candidates and other participants in the election, at times alleging a breach of the LG Act or local laws.

Most complaints at the 2024 local government elections related to the second category, and often alleged inappropriate or illegal action by a person or group associated with the election.

### Complaints process

The VEC have a streamlined complaints process during elections, developed with local councils and enforcement agencies. Complaints must be lodged in writing, then processed at head office. For the 2024 local government elections, customers could provide feedback and complaints online.

Complaints alleging a breach of the LG Act are forwarded to the Local Government Inspectorate. Complaints relating to local laws are referred to council. Complaints about the VEC's services, or the behaviour or actions of VEC staff and election officials, are the responsibility of the VEC.

The VEC is committed to responding to each complaint within 5 working days.

### Complaints received

The VEC received 4 written complaints relating to the election for Alpine Shire Council.

Please see **Appendix 10** for a description of complaints received by the VEC.

## 15. Post-election activities

### Storage of election material

The VEC will keep all records from the election safely and secretly in accordance with regulation 79 of the LG Regulations.

### Refund of nomination fees

Nomination fees were refunded to eligible candidates on Tuesday 17 December 2024. Eligible candidates include those elected or who received at least 4% of the first preference vote. Any forfeited nomination fees were remitted to the council on Tuesday 17 December 2024.

### Courts and tribunals

The Victorian Civil and Administrative Tribunal (VCAT) is responsible for hearing disputes on the validity of an election under section 311 of the LG Act.

Applications for a review of the declaration of the results of an election must be lodged within 14 days of the declaration and can be made by a candidate in the election, 10 persons who were entitled to vote at the election, or the VEC.

There were no applications to VCAT disputing the result of the Alpine Shire Council general election.

## 16. Non-voter follow up

In accordance with section 267 of the LG Act, the VEC has commenced its compulsory voting enforcement program. Any person who was required to vote at the election and failed to vote will be issued with an 'Apparent failure to vote' notice in February/March. Apparent non-voters have 28 days to respond.

People who do not respond to the notice, or do not provide a satisfactory response, may be issued with an infringement notice in April/May that will incur a penalty. Further follow-up with a penalty reminder notice in July may also occur – this stage includes the original penalty and a penalty reminder notice fee. Penalties collected on behalf of council will be reimbursed at the end of the infringement and reminder notice stages.

Additionally, during the infringement and penalty reminder notice stages, non-voters may ask for their matter to proceed directly to the Magistrates' Court.

These requests will be actioned at the conclusion of the infringement and penalty reminder notice stages. The VEC will lodge the file of any remaining non-voters with Fines Victoria at the end of the penalty reminder notice stage.

## 17. Evaluating VEC services

The VEC is committed to providing high quality election services to its local government clients. Through a formal feedback and debriefing program, the VEC can gauge its performance and seek advice for future local government election projects.

### Feedback from councils

The VEC invited feedback from councils on its services in December 2024. Additional feedback can be provided to the LG2024 Program Manager by emailing [LGProgram2024@vec.vic.gov.au](mailto:LGProgram2024@vec.vic.gov.au)

### Internal debriefing program

After every electoral event, the VEC conducts an internal debriefing program that includes input from all areas of its workforce. Internal debriefing following the local government elections began in December 2024. The VEC will publish a consolidated report on its performance and key statistics from the elections. This will be tabled in Parliament and available on the VEC website.

## Appendices

### Schedule 1: Record of ballot papers and declaration envelopes

<b>Alpine Shire Council election</b>	
<b>Ballot papers printed</b>	
Victorian Electoral Commission	13,001
Election manager	16
<b>Total</b>	<b>13,017</b>
<b>Ballot papers issued</b>	
General mail out	10,238
Early and replacement votes	395
Unenrolled declaration votes	8
Spoilt	1
Sub total	10,642
Unused	2,375
<b>Total</b>	<b>13,017</b>
<b>Declarations returned</b>	
General mail out admitted to the extraction	8,130
Early and replacement votes admitted to the extraction	285
Unenrolled declaration votes admitted to the extraction	0
Returned declarations unable to be admitted to the extraction	316
Declarations returned to sender	217
Sub total	8,948
Declarations not returned	1,694
<b>Total</b>	<b>10,642</b>

# Schedule 2: Certification statement

In accordance with Regulation 77, I certify that Schedule 1 of this report on the conduct of the 2024 Alpine Shire Council local government election is a true and correct account of the number of ballot papers issued, returned and not used in this election and declarations not returned.



**Sven Bluemmel**  
Electoral Commissioner

# Appendix 1: Breakdown of the voters' roll

Alpine Shire Council election	Voters enrolled through an entitlement under section 241 of the LG Act	Voters enrolled through entitlements under sections 242–245 of the LG Act	Total voters enrolled
Alpine Shire Council	9,942	297	10,239

# Appendix 2: Public notices

## Schedule of public notices

<b>Close of roll notice</b>		
VEC website/public notices		23 July 2024
Alpine Observer & Myrtleford Times		24 July 2024
<b>Notice of election</b>		
VEC website/public notices		12 August 2024
Alpine Observer & Myrtleford Times		14 August 2024
<b>Voting details notice</b>		
VEC website/public notices		20 September 2024
Alpine Observer & Myrtleford Times		2 October 2024
<b>Reminder notice</b>		
VEC website		13 October 2024
Alpine Observer & Myrtleford Times		16 October 2024
<b>Notice of result</b>		
VEC website/public notices		8 November 2024
Alpine Observer & Myrtleford Times		20 November 2024



Appendix 2.1: Sample public notices

Close of roll

### Sample Council postal election

My council, my vote

**You must be enrolled to vote**

A general election for Sample Council will be held in October 2024. To be able to vote in the election, you must be enrolled by the close of roll at **4 pm on Wednesday 7 August 2024**. Two categories of voters can be enrolled to vote in the Sample Council election: State-enrolled voters and Council-enrolled voters.

**State-enrolled voters**

**Am I enrolled to vote?**

You are automatically enrolled for this election if:

- you will be 18 years of age or over on Saturday 26 October 2024 and
- you live in the Sample Council and you are on the State electoral roll for your current address.

**You need to enrol if:**

- you are an Australian citizen aged 18 or over on Saturday 26 October 2024 and
- you live in the Sample Council and you are not on the State electoral roll or
- you have lived at your current residential address within the Sample Council for at least a month and have not yet updated your enrolment details, including any changes to your postal address.

**How do I enrol?**

You can enrol online at [vec.vic.gov.au](#)

**You can also download an enrolment form from the website.**

All enrolment applications must be received by the Victorian Electoral Commission by the close of roll at **4 pm on Wednesday 7 August 2024**.

**How can I check my State enrolment?**

You can check your enrolment details online at [vec.vic.gov.au](#) at any time, or call 131 832.

**Sample Council logo**

**How do I apply to be a Council-enrolled voter?**

If you meet any of the above criteria and wish to enrol, contact Sample Council on 0000 0000 for a council enrolment form. Council enrolment forms must be received by the Council by the close of roll at **4 pm on Wednesday 7 August 2024**.

**How can I check if I am Council-enrolled?**

You can check your enrolment details by contacting the Council on 0000 0000.

**Thinking about standing for election?**

To nominate as a candidate for Sample Council, you must:

- be an Australian citizen and enrolled on the voters' roll for Sample Council and
- be eligible to become a councillor and
- have completed the mandatory candidate training provided by Local Government Victoria before lodging your nomination with the Election Manager.

For further information, visit [vec.vic.gov.au](#)

Enrolment closes  
**4 pm Wednesday 7 August 2024**

State-enrolled voters can register for free VoterAlert SMS and email reminders at [vec.vic.gov.au](#)

**vec.vic.gov.au | 131 832**

For enquiries in languages other than English:

• Arabic (Arabic) 9209 0100 • Azərbaycanca (Azerbaijani) 9209 0160 • বাংলা (Burmese) 9209 0161 • 普通话 (Mandarin) 9209 0106 • 廣東話 (Cantonese) 9209 0101 • Hrvatski (Croatian) 9209 0102 • ქართული (Georgian) 9209 0103 • Ελληνικά (Greek) 9209 0103 • Հայերեն (Armenian) 9209 0104 • Italiano (Italian) 9209 0104 • Қазақша (Kazakh) 9209 0102 • 한국어 (Korean) 9209 0193 • Македонски (Macedonian) 9209 0105 • मराठी (Marathi) 9209 0163 • नेपाली (Nepali) 9209 0163 • Persian (Persian) 9209 0195 • ਪੰਜਾਬੀ (Punjabi) 9209 0195 • ไทย (Thai) 9209 0164 • Türkçe (Turkish) 9209 0110 • اردو (Urdu) 9209 0110 • Tiếng Việt (Vietnamese) 9209 0111 • All other non-English languages 9209 0112

Authorised by S. Blumenthal, Electoral Commissioner, 530 Collins Street, Melbourne, Victoria.

Notice of election

### Sample Council postal election

My council, my vote

**Vote by post this October**

Ballot packs will be mailed to voters enrolled in the Sample Council general election from Monday 7 October. Complete and return your ballot material ASAP. Ballot material must be in the mail or delivered to the election manager by **6 pm on Friday 25 October**.

**If you will be away**

If you will be away when ballot packs are mailed, or your address has changed since Wednesday 7 August, you can request for your ballot pack to be redirected by completing the online redirection form at [vec.vic.gov.au/redirections](#), or call 131 832.

Requests for redirection must be received by 5 pm on Monday 9 September.

**Large print and braille ballot papers**

Large print or braille ballot papers are available for voters who are blind or have low vision—please register by 5 pm Tuesday 10 September. To register, call 03 8620 1314 during business hours.

**Early votes**

If you will be away during the voting period (7–25 October), you can go to your local election office to vote in person, from 10 am on Wednesday 16 September.

The Sample Council election office is at:  
Sample election office address

**Sample Council logo**

**How to nominate as a candidate**

To nominate as a candidate, you must:

- be an Australian citizen and enrolled on the voters roll for Sample Council AND
- be eligible to become a councillor should you be elected AND
- have completed the mandatory candidate training before lodging your nomination with the election manager.

To nominate, complete the nomination form and lodge it with the election manager together with the \$250 nomination fee. Nomination forms can be lodged by appointment during business hours from Monday 9 September until 12 noon on Tuesday 17 September at the election office.

Visit [vec.vic.gov.au](#) for more information and to pre-complete your nomination form using the online Candidate Helper. The online Candidate Helper will be available from Tuesday 20 August.

If you use the online Candidate Helper, print your pre-completed form and make an appointment to lodge it with the election manager along with the nomination fee.

Call the election manager from Monday 9 September on 131 832 to make a nomination appointment.

**Nominations close 12 noon Tuesday 17 September.**

**Sample council map**

**Candidate information session**

Sample time sample date at sample venue name, sample address

Candidate information kits containing nomination forms and other electoral information will be available online and from the election manager.

State-enrolled voters can register for free VoterAlert SMS and email reminders at [vec.vic.gov.au](#)

**vec.vic.gov.au | 131 832**

For enquiries in languages other than English:

• Arabic (Arabic) 9209 0100 • Azərbaycanca (Azerbaijani) 9209 0160 • বাংলা (Burmese) 9209 0161 • 普通话 (Mandarin) 9209 0106 • 廣東話 (Cantonese) 9209 0101 • Hrvatski (Croatian) 9209 0102 • ქართული (Georgian) 9209 0103 • Ελληνικά (Greek) 9209 0103 • Հայերեն (Armenian) 9209 0104 • Italiano (Italian) 9209 0104 • Қазақша (Kazakh) 9209 0102 • 한국어 (Korean) 9209 0193 • Македонски (Macedonian) 9209 0105 • मराठी (Marathi) 9209 0163 • नेपाली (Nepali) 9209 0163 • Persian (Persian) 9209 0195 • ਪੰਜਾਬੀ (Punjabi) 9209 0195 • ไทย (Thai) 9209 0164 • Türkçe (Turkish) 9209 0110 • اردو (Urdu) 9209 0110 • Tiếng Việt (Vietnamese) 9209 0111 • All other non-English languages 9209 0112

Authorised by S. Blumenthal, Electoral Commissioner, 530 Collins Street, Melbourne, Victoria.

Voting details notice

### Sample Council postal election

My council, my vote

An election will be held for Sample Council.

**Check the mail for your ballot pack**

Ballot packs containing voting material will be mailed to enrolled voters from **Monday 7 October**.

This is a postal election only.

If you do not receive your ballot pack by **Tuesday 15 October** please visit **vec.vic.gov.au** to complete the online replacement form, or call **131 832** to arrange a replacement.

**Candidates**

Candidates who have nominated for election are listed in the ballot packs and at **vec.vic.gov.au**.

A photo and candidate statement will also be included if provided by candidates. Responses to a candidate questionnaire, if provided, are available at **vec.vic.gov.au**.

**How to vote correctly**

You must complete your ballot paper correctly for your vote to count. Put the number **1** in the box next to the candidate you want to see elected, then number all the other boxes in order of your choice. You must number **every box** and only use each number once.

**How to return your ballot pack**

Put your completed ballot paper in the ballot paper envelope, complete the declaration, then post it ASAP using the reply-paid envelope provided, or hand deliver it during election office hours to:

Sample election office address

**Voting is compulsory**

Voting is compulsory for all voters who were enrolled at 4 pm on Wednesday 7 August. This includes state-enrolled and council-enrolled voters.

If you don't vote and don't have a valid excuse, you may be fined.

Your completed ballot pack must be in the mail or hand delivered by **6 pm Friday 25 October**.

State-enrolled voters can register for free VoterAlert SMS and email reminders at **vec.vic.gov.au**

**vec.vic.gov.au | 131 832**

For enquiries in languages other than English:

• Arabic (Arabic) 9209 0100 • Assyrisk (Assyrian) 9209 0160 • Бурмански (Burmese) 9209 0161 • 普通话 (Mandarin) 9209 0106 • 廣東話 (Cantonese) 9209 0101 • Hrvatski (Croatian) 9209 0102 • Երեւան (Dan) 9209 0153 • Thuzjigjig (Dinka) 9209 0119 • Ελληνικά (Greek) 9209 0103 • ӤӤӤӤӤӤ (Hazaragi) 9209 0162 • Italiano (Italian) 9209 0104 • Kinyarwanda (Kinyarwanda) 9209 0104 • Македонски (Macedonian) 9209 0105 • नेपाली (Nepali) 9209 0103 • ភាសាខ្មែរ (Khmer) 9209 0102 • Türkçe (Turkish) 9209 0101 • ភាសាខ្មែរ (Khmer) 9209 0102 • Tiếng Việt (Vietnamese) 9209 0111 • All other non-English languages 9209 0102

Authorised by S. Blumel, Electoral Commissioner, 530 Collins Street, Melbourne, Victoria.

@electionsvic

Facebook, Twitter, Instagram icons

**VEC** Victorian Electoral Commission

Reminder notice

### Sample Council postal election

My council, my vote

An election is being held for Sample Council.

**Check the mail for your ballot pack**

Ballot packs containing voting material were mailed to enrolled voters from **Monday 7 October**.

This is a postal election only.

If you do not receive your ballot pack by **Tuesday 15 October** please visit **vec.vic.gov.au** to complete the online replacement form, or call **131 832** to arrange a replacement.

**Candidates**

Candidates who have nominated for election are listed in the ballot packs and at **vec.vic.gov.au**.

**How to vote correctly**

You must complete your ballot paper correctly for your vote to count. Put the number **1** in the box next to the candidate you want to see elected, then number all the other boxes in order of your choice. You must number **every box** and only use each number once.

**How to return your ballot pack**

Put your completed ballot paper in the ballot paper envelope, complete the declaration, then post it ASAP using the reply-paid envelope provided, or hand deliver it during election office hours to:

Sample election office address

**Voting is compulsory**

Voting is compulsory for all voters who were enrolled at 4 pm on Wednesday 7 August. This includes state-enrolled and council-enrolled voters.

If you don't vote and don't have a valid excuse, you may be fined.

Your completed ballot pack must be in the mail or hand delivered by **6 pm Friday 25 October**.

State-enrolled voters can register for free VoterAlert SMS and email reminders at **vec.vic.gov.au**

**vec.vic.gov.au | 131 832**

For enquiries in languages other than English:

• Arabic (Arabic) 9209 0100 • Assyrisk (Assyrian) 9209 0160 • Бурмански (Burmese) 9209 0161 • 普通话 (Mandarin) 9209 0106 • 廣東話 (Cantonese) 9209 0101 • Hrvatski (Croatian) 9209 0102 • Երեւան (Dan) 9209 0153 • Thuzjigjig (Dinka) 9209 0119 • Ελληνικά (Greek) 9209 0103 • ӤӤӤӤӤӤ (Hazaragi) 9209 0162 • Italiano (Italian) 9209 0104 • Kinyarwanda (Kinyarwanda) 9209 0104 • Македонски (Macedonian) 9209 0105 • नेपाली (Nepali) 9209 0103 • ភាសាខ្មែរ (Khmer) 9209 0102 • Türkçe (Turkish) 9209 0101 • ភាសាខ្មែរ (Khmer) 9209 0102 • Tiếng Việt (Vietnamese) 9209 0111 • All other non-English languages 9209 0102


Authorised by S. Blumel, Electoral Commissioner, 530 Collins Street, Melbourne, Victoria.

@electionsvic

Facebook, Twitter, Instagram icons

**VEC** Victorian Electoral Commission

Declaration of results

<b>Sample Council election</b> Declaration of results		<b>Sample Council logo</b>
The following candidates were elected to Sample Council at the general election held in October 2024:		
<b>Sample Ward 1</b> Sample elected candidate 1	Sample elected candidate 4	<b>Sample Ward 8</b> Sample elected candidate 8
<b>Sample Ward 2</b> Sample elected candidate 2	<b>Sample Ward 5</b> Sample elected candidate 5	<b>Sample Ward 9</b> Sample elected candidate 9
<b>Sample Ward 3</b> Sample elected candidate 3	<b>Sample Ward 6</b> Sample elected candidate 6	
<b>Sample Ward 4</b>	<b>Sample Ward 7</b> Sample elected candidate 7	
Further details about the results are available at <b>vec.vic.gov.au</b>		
<b>Sample Election Manager name</b> Election Manager		
Sample declaration date		
<small>vec.vic.gov.au   131 832   @electionsvic</small>		
<small>Authorised by S. Blumel, Electoral Commissioner, 530 Collins Street, Melbourne, Victoria.</small>		

## Appendix 3: Schedule of media releases and advisories

### Alpine Shire Council council-specific media releases and advisories

Enrol now for the Alpine Shire Council election	Monday 29 July 2024
Call for candidates for Alpine Shire Council election	Thursday 22 August 2024
Ballot packs mailed for Alpine Shire Council election	Monday 7 October 2024
Voting closes soon for Alpine Shire Council election	Tuesday 15 October 2024
New councillors for Alpine Shire Council	Friday 8 November 2024

### Statewide media releases and advisories

Victorians urged to enrol for upcoming local council elections	Monday 22 July 2024
Media advisory: 2024 local council elections briefing	Monday 22 July 2024
Last chance to enrol for Victorian council elections	Friday 2 August 2024
News alert: Enrolment closes tomorrow for October's council local elections	Tuesday 6 August 2024
Nominations open soon for Victorian local council elections	Monday 26 August 2024
Media advisory: Accessing candidate information for the 2024 Victorian local council elections	Friday 6 September 2024
Nominations for the 2024 Victorian local council elections now open	Monday 9 September 2024
Over 4.6 million enrolled for local council elections	Tuesday 10 September 2024
Time is running out to nominate for this year's local council elections	Monday 16 September 2024
Electoral Commissioner calls for transparency in the use of AI in upcoming local council elections	Tuesday 17 September 2024
Media advisory: Media attendance at local council election ballot draw	Tuesday 17 September 2024
Nominations are in for October local council elections	Wednesday 18 September 2024
Democracy ambassadors help community voices 'Be Heard'	Thursday 19 September 2024
VEC retires 16 local council election candidates	Monday 30 September 2024
Voting starts next week for Victoria's local council elections	Friday 4 October 2024

Alpine Shire Council

Appendix 3: Schedule of media releases and advisories

**Statewide media releases and advisories**

Police investigate break-in at the Ballarat election office	Thursday 10 October 2024
Voters urged to request a replacement ballot pack following van theft	Friday 18 October 2024
Local council elections voting deadline looms	Monday 21 October 2024
Voters urged to request a replacement ballot pack following theft	Thursday 24 October 2024
Final day of voting	Friday 25 October 2024
Media advisory: Results timelines for Victorian local council elections	Friday 25 October 2024
Media advisory: Media attendance at results declarations	Wednesday 6 November 2024
Suspected postal vote tampering in 2 local council elections referred for inquiry	Wednesday 13 November 2024
Didn't vote in the 2024 local council elections?	Monday 17 February 2025
Non-voters asked to explain why they didn't vote in the 2024 local council elections	Friday 7 March 2025
Infringements sent to 2024 local council election non-voters	Scheduled for Monday 14 April 2025
Act on penalty reminder notice or risk enforcement action	Scheduled for Thursday 1 July 2025

## Appendix 4: VoterAlert advisories

### Appendix 4.1: SMS alerts

#### Close of roll – sent from Wednesday 17 July to Wednesday 31 July 2024

VoterAlert: Vic council elections will be held by post this Oct. Make sure your details are correct before 4pm Wed 7 Aug. More info <https://vec.vic.gov.au/LG24>. If you'd rather not open links in this message, look up the VEC website or call 131 832 to check. Unsubscribe <https://vec.vic.gov.au/voteralert>

#### Reminder close of voting – sent from Tuesday 22 October to Wednesday 23 October 2024

VoterAlert: return your council election ballot pack by 6pm Fri Oct 25. If your ballot pack hasn't arrived, find out how to get a replacement at <https://vec.vic.gov.au/LG24>. Ignore if you've already voted or asked for a replacement. If you'd rather not visit links in this message, look up the VEC website or call 131 832. Unsubscribe: <https://vec.vic.gov.au/voteralert>

#### Uncontested election – sent from Wednesday 25 September to Tuesday 1 October 2024

VoterAlert: the election in your area is uncontested, as only one person nominated per vacancy. You do not need to vote. More info: <https://vec.vic.gov.au/LG24>. If you'd rather not visit links in this message, look up the VEC website or call 131 832. Unsubscribe: <https://vec.vic.gov.au/voteralert>

#### Mail-out of ballot packs – sent from Monday 7 October to Monday 14 October 2024


VoterAlert: ballot packs for the local council elections are on their way, arriving by 15 Oct. Complete and return before 6pm on Fri 25 Oct. For more info visit <https://vec.vic.gov.au/LG24>, look up the VEC website or call 131 832. Unsubscribe: <https://vec.vic.gov.au/voteralert>

Appendix 4.2: Email alerts

Close of roll email

Do not reply to this email. Replies go to an unmonitored inbox. Contact us with any questions.

VoterAlert



Hi

Victorian local council elections are being held by post this October. You must be correctly enrolled by **4 pm on Wednesday 7 August**.

**What you need to do**

Not sure if your enrolment details are up to date? You can check online at [vec.vic.gov.au/enrolment](https://vec.vic.gov.au/enrolment)

If you've changed your address or name since you last voted in an election, you should update your details. Please also check the postal address listed on your enrolment, as this is where we will send your ballot pack.

CHECK MY DETAILS

If your details **haven't changed** since the last time you voted, get ready to vote. All voting in this election is by post. We will start posting ballot packs out from Monday 7 October.

The full list of candidates will be available on our website from 12 noon on Tuesday 17 September.

[Find out more about your council election.](#)

Voting is compulsory – don't risk a fine.

**If you own properties in more than one Victorian council**

Some people are eligible to enrol in more than one council. If you own or pay rates on a property in a Victorian council other than where you normally live, you can apply to enrol with that council. This is known as council enrolment.

Contact the council directly for more information about council enrolment.

[Find out more about council enrolment.](#)

You **must** vote for all councils you are enrolled in.

**Electoral structure changes**

Over half of Victoria's local councils have new electoral structures or have changed internal ward boundaries. You may be voting in a new ward this October.

You can check your council's ward boundaries on our [interactive map](#).

**Information in your language**

You can find election information in 20 languages other than English on our website.

[Find in-language information.](#)

**Security**

If you would rather not click any links in this email, all this information and more is on our website at [vec.vic.gov.au](https://vec.vic.gov.au). You can also hover over links to confirm they go to a [vec.vic.gov.au](https://vec.vic.gov.au) website before you click them.

Be aware of scams: all emails we send you will have 'Victorian Electoral Commission <[voteralert@info.vec.vic.gov.au](mailto:voteralert@info.vec.vic.gov.au)>' as the sender. We will never ask you to enter credit card details or make payments through a website.

**More information**




Visit [vec.vic.gov.au](https://vec.vic.gov.au) or call us on **131 832** between 8:30 am and 5 pm Monday to Friday.

Authorised by S. Bluemmel, Electoral Commissioner, 530 Collins Street, Melbourne, Victoria.

**Our mailing address is:**  
Level 11, 530 Collins Street, Melbourne VIC 3000

This message was sent to you by the Victorian Electoral Commission because your contact details are listed on the Victorian electoral roll. Responses are not monitored.

UNSUBSCRIBE




[VEC website](#) | [Contact us](#) | [Privacy](#) | [Legal](#)

Uncontested election email

Do not reply to this email. Replies go to an unmonitored inbox. Contact us with any questions.

VoterAlert



Hi

The . Ward election is uncontested as there were the same number of candidates as vacancies at the close of nominations.

You are not required to vote this October.

**If you own properties in any other Victorian councils**

You will still get a ballot pack for any other councils you are enrolled in. Please complete and return all ballot packs you receive before **6 pm on Friday 25 October**.

If you don't vote you may risk a fine.

Check your enrolment online or contact the council directly to check your enrolment details.

Check my enrolment

**Security**

If you would rather not click any links in this email, all this information and more is on our website at [vec.vic.gov.au](https://vec.vic.gov.au). You can hover your mouse over links to make sure they go to a [vec.vic.gov.au](https://vec.vic.gov.au) website before you click them.

Be aware of scams: all emails we send you will have 'Victorian Electoral Commission <[voteralert@info.vec.vic.gov.au](mailto:voteralert@info.vec.vic.gov.au)>' as the sender. We will never ask you to enter credit card details or make payments through a website.

**More information**




For more information visit [vec.vic.gov.au](https://vec.vic.gov.au) or call us on **131 832** between 8:30 am and 5 pm, Monday to Friday.

Authorised by S. Bluemmel, Electoral Commissioner, 530 Collins Street, Melbourne, Victoria.

**Our mailing address is:**  
Level 11, 530 Collins Street, Melbourne VIC 3000

This message was sent to you by the Victorian Electoral Commission because your contact details are listed on the Victorian electoral roll. Responses are not monitored.

UNSUBSCRIBE




[VEC website](#) | [Contact us](#) | [Privacy](#) | [Legal](#)

Ballot pack mail-out email

Do not reply to this email. Replies go to an unmonitored inbox. Contact us with any questions.

VoterAlert

Victorian Electoral Commission

Hi

You are enrolled to vote in the 2024 local council elections.

Your vote matters. Local council elections are your chance to vote on who represents you on the local community issues that you care about.

**How to vote**

Voting in these elections is by **post**.

We have started posting ballot packs to all enrolled voters. They will arrive by **Tuesday 15 October**.

Please follow the instructions in your ballot pack to complete your vote and mail it back to us as soon as possible.

If you're unsure, you can learn [how to fill out a ballot paper](#) on our website.

Voting closes at **6 pm on Friday 25 October**, but your local mail collection times may be earlier than this. We recommend you return your completed vote as soon as possible.

You can also drop your vote off at your local election office.

**If you don't get a ballot pack**

Ballot packs are in the mail and will arrive by **Tuesday 15 October**.

If you don't get a ballot pack by then, you can ask us to send you a replacement by calling [131 832](tel:131832) between 8:30 am and 5 pm, Monday to Friday.

**Moved house or away from your address**

If you are away from your mailing address you can request a replacement ballot pack. You can:

- call us on [131 832](tel:131832) between 8:30 am and 5 pm, Monday to Friday
- visit the election office of your **old address** to get a replacement on the spot. If you will be away during the election, you can fill in your vote there and return it straight away.

Find my election office

**Find candidates**

Information about candidates, including statements and candidate questionnaire responses are on our website.

Find candidates

**Information in your language**

Our website has information in more than 20 languages. There are also videos explaining how to vote in 10 different languages.

Find information in your language

**Security**

If you would rather not click any links in this email, all this information and more is on our website: [vec.vic.gov.au](http://vec.vic.gov.au). You can hover your mouse over links to confirm they go to a [vic.gov.au](http://vic.gov.au) website before you click them.

Be aware of scams: all emails we send you will have 'Victorian Electoral Commission <[voteralert@info.vec.vic.gov.au](mailto:voteralert@info.vec.vic.gov.au)>' as the sender. We will never ask you to enter credit card details or make payments through a website.

**More information**




For more information visit [vec.vic.gov.au](http://vec.vic.gov.au) or call us on [131 832](tel:131832) between 8:30 am and 5 pm, Monday to Friday.

Authorised by S. Bluemmel, Electoral Commissioner, 530 Collins Street, Melbourne, Victoria.

Our mailing address is:  
Level 11, 530 Collins Street, Melbourne VIC 3000

This message was sent to you by the Victorian Electoral Commission because your contact details are listed on the Victorian electoral roll. Responses are not monitored.

UNSUBSCRIBE




[VEC website](#) | [Contact us](#) | [Privacy](#) | [Legal](#)

Last week to vote email

Do not reply to this email. Replies go to an unmonitored inbox. Contact us with any questions.

VoterAlert

Victorian Electoral Commission

**Reminder:** voting for the 2024 local council elections closes at 6 pm this Friday 25 October.

Please ignore this email if you've already voted or asked for a replacement ballot pack.

**How to vote**

Voting in these elections is by **post**.

Please follow the instructions in your ballot pack to complete your vote and mail it back to us as soon as possible. You can find instructions on [how to fill out a ballot paper](#) on our website.

Voting closes at **6 pm on Friday 25 October**, but your local mail collection times may be earlier than this. We recommend you return your completed vote as soon as possible.

You can also drop your vote off at your local election office.

Find my election office

**If you don't get a ballot pack**

If you haven't received your ballot pack in the mail yet, you can ask us to send you a replacement by:

- visiting your election office\* to get a replacement on the spot. You can fill in your vote there and return it straight away.
- calling us on [131 832](tel:131832) between 8:30 am and 6 pm, Monday to Friday
- filling in our [online form](#).

\*This must be the election office for your enrolled address. [Check your enrolment details](#) if you've recently moved.

Find my election office

**Information in your language**

Our website has information in more than 20 languages. There are also videos explaining how to vote in 10 different languages.

Find information in your language

**Security**

If you would rather not click any links in this email, all this information and more is on our website: [vec.vic.gov.au](http://vec.vic.gov.au). You can hover your mouse over links to confirm they go to a [vic.gov.au](http://vic.gov.au) website before you click them.

Be aware of scams: all emails we send you will have 'Victorian Electoral Commission <[voteralert@info.vec.vic.gov.au](mailto:voteralert@info.vec.vic.gov.au)>' as the sender. We will never ask you to enter credit card details or make payments through a website.

**More information**




For more information visit [vec.vic.gov.au](http://vec.vic.gov.au) or call us on [131 832](tel:131832) between 8:30 am and 6 pm, Monday to Friday.

Authorised by S. Bluemmel, Electoral Commissioner, 530 Collins Street, Melbourne, Victoria.

Our mailing address is:  
Level 11, 530 Collins Street, Melbourne VIC 3000

This message was sent to you by the Victorian Electoral Commission because your contact details are listed on the Victorian electoral roll. Responses are not monitored.

UNSUBSCRIBE



[VEC website](#) | [Contact us](#) | [Privacy](#) | [Legal](#)



## Appendix 5: Voter engagement program and initiatives

Program	Program details
Be Heard Democracy Ambassador program	This program provides free peer-led electoral education and information sessions to those under-represented in the electoral process. This includes people with disability and their carers, culturally and linguistically diverse (CALD) communities, people experiencing homelessness and young people. A total of 238 sessions were provided across the state reaching over 10,000 participants.
Specialist mobile enrolment	This program delivered peer-led enrolment sessions in prisons, homeless services, schools and tertiary education settings to reach young people and Aboriginal community settings across Melbourne and regional Victoria.
CALD in-language social media videos	This project produced a series of videos in 11 different languages including Auslan. Languages were chosen to reach language groups most in need of additional support. The videos provided electoral information on how to enrol, how to vote by post, and how to respond to an Apparent Failure to Vote Notice. These were widely distributed and shared through the VEC's social media platforms, community networks, and partner organisations.
Active Citizenship program	Electoral and civics education workshops were delivered to CALD community leaders in 3 locations across regional Victoria.
Aboriginal engagement	This program delivered information and engagement sessions across the greater Melbourne area and regional Victoria. These were designed to raise awareness that voting was compulsory and taking place via post. Culturally appropriate resources were produced to provide information on how to respond to an Apparent Failure to Vote Notice, including a video which was distributed and shared through the VEC's social media platforms and partner organisations.
Easy English guide	This was produced for people with low English proficiency and designed as a co-read product where a person supports the reader. These were distributed by Democracy Ambassadors as a key resource, and also available for download from the VEC's website.

# Appendix 6: Final list of candidates in ballot paper order

The candidates, in ballot paper order, were as follows:

<b>Alpine Shire Council election</b>
ANDERSEN, John
SMITH, Peter
RONCO, Jean-Pierre
BYRNE, David
McDONALD, Bruce
GRENTELL, Kevin
DYER, Ray
TANZEN, Noah
NICHOLAS, Sarah
COLLYER, Sebastian
GRAHAM, Gareth
KNAPPSTEIN, Kitty

## Appendix 6.1: Candidate statements and photographs

Alpine Shire Council election	Total number of candidates at close of nominations	Number of candidates that lodged a candidate statement	Number of candidates that lodged a candidate photograph
Alpine Shire Council	12	12	12

Appendix 6.2: Sample ballot material

Outer envelope

Sample Council


If undeliverable, return to  
Locked Bag 0000  
LOCALITY VIC 0000

POSTAGE  
PAID  
AUSTRALIA  
PRIORITY

STAT-ENVM938 06/24

Local council elections 2024  
Postal ballot pack


Voting closes 6 pm  
Friday 25 October

Victorian  
Electoral  
Commission

Reply-paid envelope

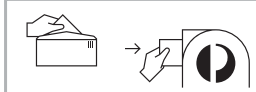
Sample Council  
Sample Ward

Delivery address:  
Locked Bag 0000  
LOCALITY VIC 0000



No stamp required  
if posted in Australia

Sample Council  
Sample Ward  
STAT-ENVM937 07/24



Post your completed ballot pack  
before 6 pm on Friday 25 October

Local post box collection times vary. Check the  
collection time on your post box to make sure your  
vote is in the mail on time.





Election Manager  
Sample Election Office  
Sample Ward  
Reply Paid 00000  
LOCALITY VIC 0000


Ballot paper envelope


Ballot paper  
envelope


How to vote

1. →  


2. →  


3. →  


4. →  


5. →  


1. Complete your ballot paper/s.


2. Put your completed ballot paper/s inside this envelope and seal it.

3. Sign the declaration on the back of this envelope.  
We remove it before counting to keep your vote secret.

Voters unable to sign: Blind or low vision voters, or voters with low literacy or limited English can ask someone to sign for them. The authorised person must sign and write their name on the back of this envelope.

4. Put this ballot paper envelope into the reply-paid envelope and seal it.

5. Post it straight away.

Victorian  
Electoral  
Commission


STAT-ENV-LG-003 06/24

**How to vote multi-language leaflet**  
*If applicable*

# Candidate leaflet

**Sample Council election 2024**  
Sample Ward


Sample Ward



## Notice

The contents of candidate statements are provided by the candidates. Any enquiries about candidate statements should be directed to the relevant candidate. Candidate statements are not verified or endorsed by the election manager. Candidate statements are also available at [vec.vic.gov.au](http://vec.vic.gov.au)

Candidates may also provide answers to a questionnaire. Responses are available at [vec.vic.gov.au](http://vec.vic.gov.au)


 Victorian Electoral Commission


# How to vote leaflet

**Language support**

Visit [vecvic.gov.au/languages](http://vecvic.gov.au/languages) for more information in your language.

For interpreter assistance, call us. See the phone numbers on the next page.

 **Interpreter**

 **Victorian Electoral Commission**

STAT-LEAMUL01 07/24

**Sample Council**  
**Sample Ward**

Election of 1 Councillor

Number the boxes 1 to 4 in the order of your choice.  
 Number every box to make your vote count.  
 You must not use any number more than once.

<input type="checkbox"/>	CANDIDATE, Name
<input type="checkbox"/>	CANDIDATE, Name
<input type="checkbox"/>	CANDIDATE, Name
<input type="checkbox"/>	CANDIDATE, Name

Appendix 6.3: Sample uncontested ward leaflet


**Sample Council election 2024**  
Sample Ward

At the close of nominations for the Sample Council, Sample Ward election, one nomination was received for one vacancy. Therefore, Candidate Name will be elected unopposed.

**You are not required to vote.**

**Election Manager Name**  
Election Manager

For more information call 131 832



Victorian  
Electoral  
Commission

Appendix 7:  
Daily breakdown of the  
general mail out

Alpine Shire Council election	7 October 2024	8 October 2024	9 October 2024	10 October 2024	Total general mail out
Alpine Shire Council	3,481	3,481	1,638	1,638	10,238

Appendix 8:  
Result information

Alpine Shire Council count summary		
Enrolment	10,237	
Formal votes	7,896	
Informal votes	476 (5.69% of the total votes)	
Voter turnout	8,372 (81.78% of the total enrolment)	
Candidates (in ballot paper order)	First preference votes	Percentage
ANDERSEN, John	1,255	15.89%
SMITH, Peter	732	9.27%
RONCO, Jean-Pierre	482	6.10%
BYRNE, David	794	10.06%
McDONALD, Bruce	163	2.06%
GRENTELL, Kevin	595	7.54%
DYER, Ray	325	4.12%
TANZEN, Noah	789	9.99%
NICHOLAS, Sarah	1,430	18.11%
COLLYER, Sebastian	152	1.93%
GRAHAM, Gareth	742	9.40%
KNAPPSTEIN, Kitty	437	5.53%
Successful candidates		
NICHOLAS, Sarah (1st elected)		
ANDERSEN, John (2nd elected)		
GRAHAM, Gareth (3rd elected)		
SMITH, Peter (4th elected)		
TANZEN, Noah (5th elected)		
BYRNE, David (6th elected)		
RONCO, Jean-Pierre (7th elected)		

# Appendix 9: Election participation statistics

Participation is measured by the number of marks on the roll as a percentage of total enrolment and can vary from turnout (total ballot papers counted as a percentage of total enrolment).

Alpine Shire Council election participation	2020	2024	Statewide LG 2024 – excluding Melbourne City Council
18–19	88.97%	86.99%	86.64%
20–24	85.69%	80.23%	80.02%
25–29	76.80%	72.41%	74.09%
30–34	82.71%	70.58%	73.31%
35–39	81.37%	77.01%	76.18%
40–44	84.31%	81.83%	78.99%
45–49	83.37%	79.97%	81.92%
50–54	87.11%	84.20%	84.69%
55–59	87.09%	85.02%	87.46%
60–64	89.61%	89.71%	89.16%
65–69	91.51%	90.77%	90.41%
70+	88.99%	90.43%	88.77%
Voters enrolled through section 241 of the LG Act	88.87%	84.41%	86.27%
Voters enrolled through sections 243–245 of the LG Act	66.71%	94.92%	60.96%
Total voters enrolled	85.68%	84.71%	84.12%



# Appendix 10: Complaints

## Written complaints received by the VEC

Where an outcome is a follow-up response, the customer may have replied to the VEC’s response and the VEC has therefore replied to that follow-up email.

Where an outcome has no action taken, this could be an anonymous submission that doesn’t contain feedback and therefore can’t be passed on to another team.

Date	Nature of complaint	Action taken by the VEC
Saturday 19 October 2024	LGI Complaint - Misleading and deceptive material	Referred to LGI
Thursday 24 October 2024	VEC Complaint - Conduct of candidate away from election office	Response provided
Monday 28 October 2024	VEC Complaint - Failed to vote	Response provided
Thursday 7 November 2024	VEC Complaint - Postal voting process; Failed to vote	Response provided



© **State of Victoria**  
(Victorian Electoral Commission)  
April 2025

---

This work, the 2024 Local government elections Alpine Shire Council Election report, is licensed under a Creative Commons Attribution 4.0 licence [<http://creativecommons.org/licenses/by/4.0/>]. You are free to share this work under that licence, on the condition that you do not change any content and you credit the State of Victoria (Victorian Electoral Commission) as author and comply with the other licence terms. The licence does not apply to any branding, including Government logos.

---



Level 11, 530 Collins Street  
Melbourne Victoria 3000  
T 131 832  
[info@vec.vic.gov.au](mailto:info@vec.vic.gov.au)  
[vec.vic.gov.au](http://vec.vic.gov.au)

---





INSTRUMENT OF APPOINTMENT AND  
AUTHORISATION  
(*PLANNING AND ENVIRONMENT  
ACT 1987*)

**Statutory Planning  
Officer**

---

Rhiannon Martin – May 2025

# Instrument of Appointment and Authorisation

In this Instrument 'officer' means –

OFFICER	TITLE	NAME
PO	Statutory Planning Officer	Rhiannon MARTIN

**By this Instrument of Appointment and Authorisation, Alpine Shire Council –**

- Under s147(4) of the *Planning and Environment Act 1987* – appoints the **PO** to be an authorised officer for the purposes of the *Planning and Environment Act 1987* and the regulations made under that Act; and

**It is declared that this Instrument -**

- comes into force immediately upon its execution;
- remains in force until varied or revoked.

This Instrument is authorised by a resolution of the Alpine Shire Council made on **27 May 2025**.

THE COMMON SEAL OF THE  
ALPINE SHIRE COUNCIL was  
hereunto affixed 27<sup>th</sup> day of May  
2025 in the presence of:

COUNCILLOR NAME	SIGNATURE
COUNCILLOR NAME	SIGNATURE
CHIEF EXECUTIVE OFFICER NAME	SIGNATURE



INSTRUMENT OF APPOINTMENT AND  
AUTHORISATION  
(*PLANNING AND ENVIRONMENT  
ACT 1987*)

**Senior Statutory  
Planning Officer**

---

Stephanie Preece – May 2025

# Instrument of Appointment and Authorisation

In this Instrument 'officer' means –

OFFICER	TITLE	NAME
POS	Senior Statutory Planning Officer	Stephanie PREECE

**By this Instrument of Appointment and Authorisation, Alpine Shire Council –**

- Under s147(4) of the *Planning and Environment Act 1987* – appoints the **POS** to be an authorised officer for the purposes of the *Planning and Environment Act 1987* and the regulations made under that Act; and

**It is declared that this Instrument -**

- comes into force immediately upon its execution;
- remains in force until varied or revoked.

This Instrument is authorised by a resolution of the Alpine Shire Council made on **27 May 2025**.

THE COMMON SEAL OF THE  
ALPINE SHIRE COUNCIL was  
hereunto affixed 27<sup>th</sup> day of May  
2025 in the presence of:

COUNCILLOR NAME	SIGNATURE
COUNCILLOR NAME	SIGNATURE
CHIEF EXECUTIVE OFFICER NAME	SIGNATURE





INSTRUMENT OF APPOINTMENT AND  
AUTHORISATION  
(*PLANNING AND ENVIRONMENT  
ACT 1987*)

**Statutory Planning  
Coordinator**

---

Matthew Nozacevski – May 2025

## Instrument of Appointment and Authorisation

In this Instrument 'officer' means –

OFFICER	TITLE	NAME
PC	Statutory Planning Coordinator	Matthew NOZACEVSKI

### By this Instrument of Appointment and Authorisation, Alpine Shire Council –

- Under s147(4) of the *Planning and Environment Act 1987* – appoints the **PC** to be an authorised officer for the purposes of the *Planning and Environment Act 1987* and the regulations made under that Act; and
- Under s313 of the *Local Government Act 2020* authorises the **PC** either generally or in a particular case to institute proceedings for offences against the Acts and regulations described in this instrument.

### It is declared that this Instrument -

- comes into force immediately upon its execution;
- remains in force until varied or revoked.

This Instrument is authorised by a resolution of the Alpine Shire Council made on **27 May 2025**.

THE COMMON SEAL OF THE  
ALPINE SHIRE COUNCIL was  
hereunto affixed 27<sup>th</sup> day of May  
2025 in the presence of:

\_\_\_\_\_  
COUNCILLOR NAME

\_\_\_\_\_  
SIGNATURE

\_\_\_\_\_  
COUNCILLOR NAME

\_\_\_\_\_  
SIGNATURE

\_\_\_\_\_  
CHIEF EXECUTIVE OFFICER NAME

\_\_\_\_\_  
SIGNATURE



# Alpine Shire Council Road Management Plan

2025  
Version# 6

## Guideline Governance

Responsible Service / Department:	<b>Assets &amp; Waste</b>
Adoption authorised:	<b>Council</b>
Date of adoption:	<<date>>
Date of effective from:	<<date>>
Enterprise Content Manager Ref:	
Document Set ID:	
Endorsed CEO or ELT member or department manager to make and approve document editorial amendments:	
Annual desktop review date:	<<date>>
Review date:	<<date>>
Completion date:	<<date>>
Version number:	6
Stakeholder review and engagement:	
Relevant Legislation:	
Associated Strategic Direction #:	
Associated instruments:	
Supersedes:	

## Review history 2013 to 2025

Name	Content Manager File Reference	Date	Description of Edits
<b>Road Management Plan</b>	3 (Draft)	April 2013	<ul style="list-style-type: none"> <li>Improved clarity between Road Management Plan and Register of Public Roads,</li> <li>Road maintenance standards included in the Road Management Plan to remove reliance on separate document,</li> <li>Clarity provided in relation to bridge inspection and maintenance standards,</li> <li>Inspection frequencies and maintenance response times revised with some minor increased standards of both.</li> <li>Pathways hierarchy reviewed.</li> </ul>

<b>Road Management Plan</b>	3	June 2013	<p>Proposed amendments in response to submissions received through public exhibition period:</p> <ul style="list-style-type: none"> <li>• Inspection frequency for Paths reviewed,</li> <li>• Night Inspections for roads added,</li> <li>• Pedestrian Bridge categories revised,</li> <li>• Response times for Dinner Plain roads amended to recognise seasonal limitations of repair works,</li> <li>• The “shared zone” role of Dinner Plain roads in catering for pedestrians recognised and “trip hazard” defect added,</li> <li>• Existence of some Seasonal Roads within the Shire recognised.</li> </ul>
<b>Road Management Plan</b>	4	April 2017	<ul style="list-style-type: none"> <li>• Refined hierarchy definitions of the road classifications (Collector and Access roads)</li> <li>• Amended maintenance inspection timetables</li> <li>• Updated Register of Public Roads</li> <li>• Preventative maintenance actions added (see Tables 7, 8 &amp; 9)</li> </ul>
<b>Road Management Plan</b>	5	May 2021	<ul style="list-style-type: none"> <li>• Cosmetic reformatting</li> <li>• Updated approximate lengths of road network Council maintains</li> </ul>
<b>Road Management Plan</b>	6	February 2025	<ul style="list-style-type: none"> <li>• Updated to Municipal Association of Victoria (MAV) standardised RMP</li> </ul>

			<p>template for Victorian Councils.</p> <ul style="list-style-type: none"><li>• High Use Kerb &amp; channel, footpaths added with prescribed inspection &amp; intervention levels.</li><li>• Road category structure revised to align with MAV definitions.</li><li>• Updated Register of Public Roads</li><li>• Inspection frequencies, response times, and maintenance responsibilities updated in line with MAV standardised recommendations.</li></ul>

## Contents

Guideline Governance .....	2
Review history 2013 to 2025 .....	2
Contents .....	5
Definitions .....	7
Introduction .....	9
Executive Summary.....	9
1.1 What is the purpose of this Plan .....	9
1.2 Legislation guiding this Plan.....	9
1.3 What is covered in this Plan?.....	10
1.4 Updating the Plan .....	10
1.5 Exceptional Circumstances.....	11
1.5.1 Suspension of the Plan .....	11
1.5.2 Reinstatement of the Plan.....	11
1.5.3 Communication and documentation around Plan suspension .....	11
1.5.4 Inspections and repairs during suspension of Plan .....	12
1.6 Responsibility for the Plan .....	12
Rights and Responsibilities .....	12
2.1 Public Roads .....	12
2.2 Key stakeholders .....	12
2.3 Coordinating & Responsible Road Authority .....	13
2.4 General Functions of a Road Authority .....	13
2.5 Rights of the Road User.....	13
2.6 Obligations of Road Users .....	13
2.6.1 General Usage.....	13
2.6.2 Incident Claims .....	14
2.6.3 Permits for work within a road reserve .....	14
2.6.4 Obligation of others.....	14
Road Management Systems .....	16
3.1 Background and Process.....	16
3.2 Asset Hierarchies – Municipal Road Network .....	16
3.3 Our Road Network .....	17
3.4 Maintenance Management System.....	18
3.4.1 Maintenance Management.....	18
3.4.2 Asset Management Plans .....	19
3.4.3 Maintenance Surveys and inspections .....	19
3.4.4 Maintenance responsiveness and performance targets .....	19
3.5 Asset Levels of Service.....	20
Register of Public Roads.....	20
4.1 Maintenance Demarcation (Boundary) Agreements.....	20
4.2 Roads not listed on the Register .....	21
Technical References .....	21
Attachment 1: Road Hierarchy – Urban Roads.....	22
Attachment 2: Road Hierarchy – Rural Roads.....	23

Attachment 3: Pathway & Kerb and Channel Hierarchy ..... 24

    Footpaths ..... 24

    Shared & Bicycle Pathways..... 24

    Kerb and Channel ..... 24

Attachment 4: Inspection Requirements..... 25

Attachment 5: Inspection Frequencies ..... 26

Attachment 6: Defect Intervention Levels and Repair Timeframes ..... 27

    Sealed Roads ..... 27

    Unsealed Roads ..... 29

    Traffic Control Devices..... 30

    Footpaths..... 31

    Shared & Bicycle Pathways ..... 32

    Kerb and Channel..... 33

    Bridges and Culverts..... 33



## Definitions

Arterial Road	Refers to freeways, highways and declared main roads, which are managed by the Victorian Government, through Head Transport for Victoria (as the co-ordinating road authority).
Co-ordinating road authority	The organisation which has the responsibility to co-ordinate works. Generally, if the road is a freeway or arterial road, this will be Head Transport for Victoria. Generally, if the road is a municipal road, this will be Council.
Council	Refers to the Alpine Shire Council
Demarcation agreement	A formal agreement between Council and another organisation that defines areas of responsibility.
Motor vehicle	Refers to a vehicle that is propelled by an in-built motor and is intended to be used on a roadway. This does not include a motorised wheelchair or mobility scooter which is incapable of travelling at a speed greater than 10 km/h and is solely used for the conveyance of an injured or disabled person.
Municipal road(s)	Road for which the municipal council is the co-ordinating road authority. The Road Management Act 2004 imposes specific duties on the municipal council with respect to the inspection, repair and maintenance of these roads and associated road-related infrastructure.
Non-road infrastructure	Refers to infrastructure in, on, under or over a road, which is not road infrastructure. This includes (but is not limited to) such items as gas pipes, water and sewerage pipes, cables, electricity poles and cables, tram wires, rail infrastructure, bus shelters, public telephones, mail boxes, roadside furniture and fences erected by utilities, or providers of public transport.
Other roads	Include roads in state forests and reserves, and roads on private property. Municipal councils are not responsible for the inspection, repair or maintenance of these roads.
Pathway	Refers to a footpath, bicycle path, shared path or other area that is constructed or developed by Council for members of the public (not motor vehicles) to use.
Plan	Refers to this Road Management Plan.
Public Road	As defined by the Road Management Act 2004 and includes a freeway, an arterial road, a municipal road declared under section 14(1) of the Act and a road in respect of which Council has made a decision that it is reasonably required for general public use and is included on the Register of Public Roads.
Road	Has the same meaning as in the Road Management Act 2004, being inclusive of any public highway, any ancillary area and any land declared to be a road under section 11 of that Act or forming part of a public highway or ancillary area.
Road infrastructure	Refers to infrastructure which forms part of a roadway, pathway or shoulder, which includes structures and materials.
Road-related infrastructure	Refers to infrastructure installed or constructed by the relevant road authority to either facilitate the operation or use of the roadway or pathway, or support or protect the roadway or pathway.
Road Reserve	Refers to the area of land that is within the boundaries of a road. Example: any nature strip, forest, bushland, grassland or landscaped area within the road reserve would be roadside.
Roadside	Refers to any land that is within the boundaries of the road (other than shoulders) which is not a roadway or pathway. This includes land on

	which any vehicle crossing or pathway, which connects from a roadway or pathway on a road to other land, has been constructed. Example: any nature strip, forest, bushland, grassland or landscaped area within the road reserve would be roadside
Roadway	Refers to the area of a public road that is open to, or used by, the public, and has been developed by a road authority for the driving or riding of motor vehicles. This does not include a driveway providing access to a public road, or other road, from adjoining land.
Shoulder	Refers to the cleared area, whether constructed or not, that adjoins a roadway to provide clearance between the roadway and roadside. This does not refer to any area that is not in the road reserve.

## Introduction

### Executive Summary

Under the Road Management Act 2004, Alpine Shire Council is the Coordinating Road Authority for municipal roads within Alpine Shire. Council manages municipal roads in accordance with its Road Management Plan.

The purpose of Council's Road Management Plan is to:

- Establish a management system for the road management functions of Council.
- Set the relevant standard in relation to the discharge of duties in the performance of those road management functions.

Council's responsibility for the roads listed on the Register of Public Roads extends to road and road related infrastructure as defined under the Act, for example:

- Road and shoulders
- Kerb and channel
- Pathways (footpaths/shared trails) within the road reserve
- Bridges
- Drainage (culverts, pit lids and open drains) within the road reserve
- Parking bays/car parks.
- Regulatory and advisory traffic signs

Under the Road Management Act 2004, Council has a statutory duty to inspect, maintain and repair its public roads and related infrastructure.

When an asset is inspected, it is assessed against intervention levels which determine whether no maintenance, programmed maintenance or temporary safety works are required and the associated response time.

The inspection frequencies, intervention levels and response times are outlined in this plan and need to be achievable and affordable when considered against the level of service required and the level of resources available.

### 1.1 What is the purpose of this Plan

Section 50 of the Road Management Act 2004 sets the following objectives for a municipal road management plan:

- 1) To establish a system for our road management functions, which is based on policy, operational objectives and available resources.
- 2) To set a performance standard for our road management functions.

Although it is termed a 'plan' in the legislation, it is functionally an operational protocol document, describing the systems and rules we use to make decisions and meet obligations within our available resources. The plan forms part of a larger Asset Management Framework related to maintenance and operations.

For the avoidance of doubt, this Plan is a road management plan for the purposes of s.39 of the Road Management Act 2004.

### 1.2 Legislation guiding this Plan

In addition to the Road Management Act 2004, the plan also considers the following Acts, regulations and codes of practice:

- Local Government Act 2020
- Ministerial Codes of Practice
- Road Management (General) Regulations 2016
- Road Management (Works and Infrastructure) Regulations 2015
- Road Safety Act 1986
- Wrongs Act 1958.

### 1.3 What is covered in this Plan?

The Plan is divided into six sections:

1. Introduction.
2. Rights and Responsibilities – covers legislation and local laws relevant to road management.
3. Road Management Systems - how we classify roads, streets and footpaths – known as our asset hierarchy – and the plans and processes we use to maintain roads and road-related infrastructure.
4. Register of Public Roads – what's in it, how to access it and the process for making changes.
5. Technical References.
6. Attachments:
  - a. Attachment 1, Road Hierarchy – Urban Roads
  - b. Attachment 2, Road Hierarchy – Rural Roads
  - c. Attachment 3, Pathway Hierarchy
  - d. Attachment 4, Inspection Requirements
  - e. Attachment 5, Inspection Frequencies
  - f. Attachment 6, Defect Intervention Levels and Repair Timeframes

### 1.4 Updating the Plan

This Plan must be updated within a set period following a Council election. Outside of this cycle, changes may be required from time to time.

The following process will be used to manage these changes:

- If material changes are made to standards and specifications, a report will be presented to Council, along with a brief explanation as to why such changes are necessary. The review process must follow the steps as set out in the Road Management (General) Regulations 2016 Part 3 – Road Management Plans.
- When changes do not alter these technical aspects of road management, changes will be approved by the City Services Director.

These changes will be made in accordance with the processes prescribed by the Road Management Act 2004. To assist with version control, these changes will be numbered as follows:

- Versions presented to Council will be renumbered by whole numbers – for example, from Version 1.00 to 2.00.
- Those approved by the Director will be renumbered by decimals – for example, from Version 1.00 to 1.01.

## 1.5 Exceptional Circumstances

Council will make every effort to meet its commitments under its Plan.

However, there may be situations or circumstances that affect Council's business activities to the extent that it cannot deliver on the service levels of the Plan. These include but are not limited to: natural disasters, such as fires, floods, or storms, or a prolonged labour or resource shortage, due to a need to commit or redeploy Council staff and/or equipment elsewhere or due to the effects of pandemic and or government intervention.

### 1.5.1 Suspension of the Plan

In the event that the Chief Executive Officer (CEO) of Council has considered the impact of such an event on the limited financial resources of Council and its other conflicting priorities, and determined that the Plan cannot be met, then pursuant to Section 83 of the Wrongs Act 1958, the CEO will write to Council's Officer in charge of the Plan and inform them that some, or all, of the timeframes and responses in Council's Plan are to be suspended.

### 1.5.2 Reinstatement of the Plan

Once the scope of the event/s have been determined, and the resources committed to the event response have been identified, then there will be an ongoing consultation between Council's CEO and Council's Officer responsible for the Plan, to determine which parts of Council's Plan are to be reactivated and when.

### 1.5.3 Communication and documentation around Plan suspension

Council will provide information/statements to residents about the suspension or reduction of the services under its Plan, including:

- How the work that will be done has been prioritised; and
- The period for which it is likely to be affected.

This information will be provided by the Council on its website where its Plan is located and other channels as appropriate such as press releases or social media.

Where Council has suspended, in part or whole, its Plan, associated documents (e.g. communications, meeting minutes, schedules, etc.) will be recorded and stored.

#### 1.5.4 Inspections and repairs during suspension of Plan

The suspension of the Plan will not necessarily mean that all inspections and repairs halt. However, it may mean that only certain categories of inspections and repairs are undertaken. These will be based on a risk assessment and resources available to the Council, taking into account the resources needed to address the impact of the trigger event. For example, some reactive inspections may take place and repair (temporary or permanent) of roads/footpaths which pose a high risk may be undertaken, depending on the resources available to the council and the accessibility of each asset.

### 1.6 Responsibility for the Plan

Overall responsibility for administering and implementing the Plan rests with the Manager Assets & Waste and Manager Engineering & Maintenance.

## Rights and Responsibilities

### 2.1 Public Roads

Public roads are defined in the Road Management Act 2004 as including:

- a freeway
- an arterial road
- a road declared under section 204(1) of the Local Government Act 1989
- a municipal road declared under section 14(1) of the Road Management Act 2004
- a road in respect of which Council has made a decision that it is reasonably required for general public use and is included on the Register of Public Roads.

### 2.2 Key stakeholders

The key stakeholders impacted by this Plan include:

- the general community (for recreation, sport, leisure and business)
- residents and businesses adjoining the road network
- pedestrians
- vehicle users with motorised vehicles, such as trucks, buses, commercial vehicles, cars and motorcycles
- users of smaller, lightweight vehicles, such as pedal-powered bicycles, motorised buggies, wheelchairs, prams and so on
- tourists and visitors to the area
- emergency agencies (Victoria Police, Country Fire Authority, Ambulance Victoria, State Emergency Services)
- the military (in times of conflict and emergency)
- traffic and transportation managers
- managers of the road network asset
- construction and maintenance personnel, who build and maintain asset components

- utility agencies using the road reserve for infrastructure (water, sewerage, gas, electricity, telecommunications)
- state and federal governments, who periodically provide funding for roads.

## 2.3 Coordinating & Responsible Road Authority

Section 35 of the Road Management Act 2004 provides that a road authority has power to do all things necessary or convenient to be done for or in connection with the performance of its functions under the Act.

Section 36 of the Road Management Act 2004 outlines which road authority is the coordinating road authority. According to subsection (c), the coordinating road authority is:

*If the road is a municipal road, the municipal council of the municipal district in which the road or part of the road is situated.*

However, there are instances where several authorities are responsible for components of the road within the road reserve. Section 37 of the Road Management Act 2004 identifies who is the responsible road authority in particular circumstances.

## 2.4 General Functions of a Road Authority

The general functions of a road authority are described within Section 34 of the Road Management Act 2004.

## 2.5 Rights of the Road User

The rights of public road users, which are legally enforceable, are set out in Sections 8 to 10 of the Road Management Act 2004.

## 2.6 Obligations of Road Users

### 2.6.1 General Usage

The common law requires that a road user must take reasonable care for their own safety (see *Ghantous v Hawkesbury City Council*)

The *Road Safety Act 1986* sets out obligations on road users, including section 17A which requires that a person who drives a motor vehicle on, or uses, a highway must drive in a safe manner have regard for all relevant factors, including without limiting their generality, the following:

- physical characteristics of the road
- prevailing weather conditions
- level of visibility
- the condition of any vehicle the person is driving or riding on the highway
- prevailing traffic conditions
- the relevant road laws and advisory signs
- the physical and mental condition of the driver or road user.

Section 17A of the *Road Safety Act 1986* also requires that a road user must take reasonable care:

- (a) to avoid any conduct that may endanger the safety or welfare of other road users.
- (b) to avoid any conduct that may damage road infrastructure and non-road infrastructure on the road reserve.
- (c) to avoid conduct that may harm the environment of the road reserve.

## 2.6.2 Incident Claims

If a person proposes to make a claim in relation to a public road or infrastructure for which Council is the responsible road authority, that person should contact Council and Council will initiate respective investigation and insurance reporting processes.

In accordance with Section 110 of the Road Management Act 2004, Council is not legally liable for property damages where the value of the damage is equal to or less than the threshold amount.

In cases where the claim relates to assets Council does not own or is not responsible for on the road reserve, the person who proposes to make a claim must refer the claim to the other authority or person responsible for those assets.

## 2.6.3 Permits for work within a road reserve

In cases where an individual or organisation proposes to carry out works within the road reserve that may impede public access, or interfere with road infrastructure, they must apply for a 'works within road reserve' permit. There are some exemptions, as noted in the Road Management (Works and Infrastructure) Regulations 2015.

Local laws also require property owners to apply for a vehicle crossing permit if they plan to build a driveway.

In both cases, a fee applies to cover the costs of the administration and inspection of the work.

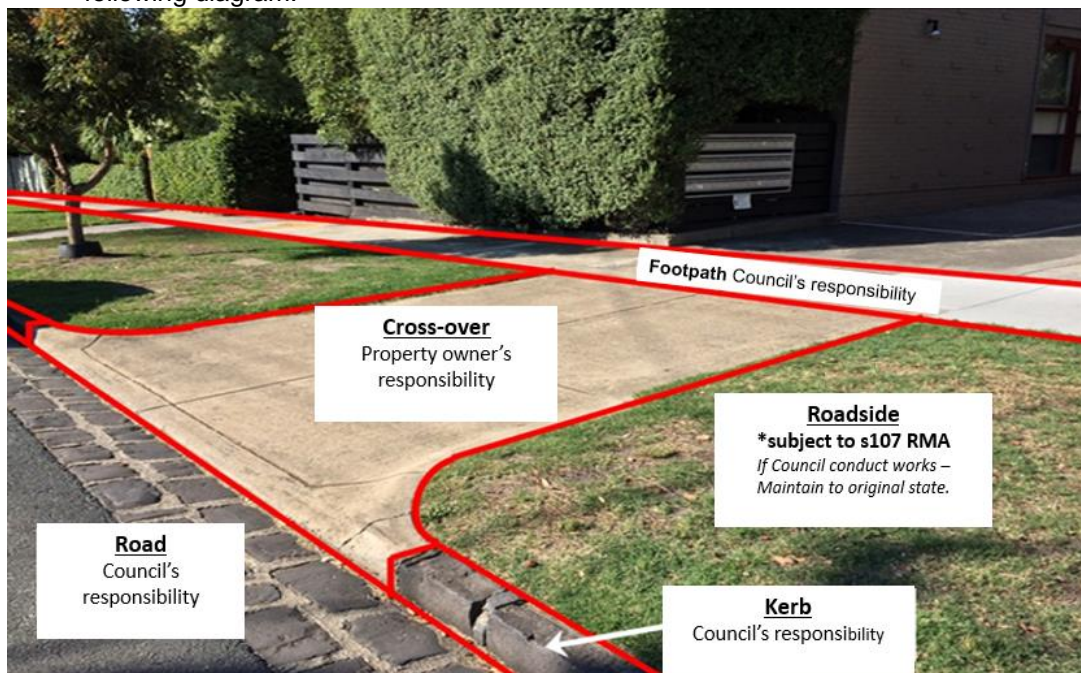
## 2.6.4 Obligation of others

There are several assets within the road reserve that we do not have an obligation to inspect and/or maintain. These include:

- **Non-road infrastructure** – This includes (but is not limited to) such items as gas pipes, water and sewerage pipes, cables, electricity poles and cables, tram wires, rail infrastructure, bus shelters, public telephones, mail boxes, roadside furniture and fences erected by utilities, or providers of public transport.
- **Vehicle driveways** – the vehicle crossing (including Cross-over), located between the carriageway and the property boundary, must be maintained by the adjoining property owner. However, Council is responsible for the portion of the driveway where the



constructed pathway is reasonably required by the public in accordance with the following diagram.



- **Single property stormwater drains** – for drains constructed within the reserve that carry water from a single property to an outlet in the kerb, or other drain.
- **Utilities** – including, but not limited to; telecommunication, power, water, gas and rail authority assets.
- **Roadside** – as per Section 107 of the Road Management Act, Council has no “*statutory duty or a common law duty to perform road management functions in respect of a public highway which is not a public road or to maintain, inspect or repair the roadside*”, described as “*any land that is within the boundaries of the road (other than shoulders) which is not a roadway or pathway*”. This includes landscaped tree plots within the footpath/pathway where the surface of the tree plot is not constructed with the intention of providing a trafficable pedestrian surface.

Where Council becomes aware of a hazard created by the defective condition of assets / infrastructure owned by another party, Council may at its absolute discretion:

- If located within assets / infrastructure for which Council is responsible (e.g. footpaths, road surfaces, etc.), or otherwise presents an immediate and significant risk to members of the public, undertake temporary measures to reduce the risk to members of the public until such time as the respective owner can implement permanent repairs (subject also to Council's available resources),
- Report in writing (e.g. email or letter) the presence of the hazard to the responsible party and request that repairs be implemented within a reasonable timeframe.
- Where repairs are not completed by the responsible party within the respective timeframe, Council may complete necessary repairs and invoice the responsible party for the costs.

However, where another party has a duty in relation to the asset / infrastructure, and Council has a discretionary power to take remedial action in relation to that matter, only that other party with the duty is liable in a subsequent proceeding, in accordance with s.104 of the Road Management Act 2004.

## Road Management Systems

### 3.1 Background and Process

Road asset management involves managing both physical assets, and uses and operation that have the potential to impact their condition. It applies to all road assets, including:

- the road – pavement and surface, as well as footpaths, kerb and channel
- structures – bridges, culverts and traffic management devices
- road infrastructure – traffic signals and on-road electrical assets.

The aim of our road management system is to deliver a safe and efficient road network and meet community needs to the best of our ability, within available resources.

To create a road asset management system that would best meet our needs when inspecting, maintaining and repairing public roads, we used the following nationally-recognised asset management frameworks:

- International Infrastructure Management Manual (IIMM) 2015, IPWEA
- IPWEA National Asset Management Systems (NAMS+)
- Other references, as listed in Technical References.

The system is designed to set the direction for our asset management activities. It is also linked to the annual business planning cycle.

### 3.2 Asset Hierarchies – Municipal Road Network

All roads and footpaths within the municipal road network are classified according to a hierarchy that takes into account how they are used, who uses them and how often. The hierarchy classification is used to determine the levels of service required, prioritise works programs and determine defect intervention responses. The three levels in the hierarchy are:

#### 1. Urban road & street network

Urban is defined as a speed limit of 60 kilometres per hour or less on a permanent basis, there are buildings on land next to the road, or there is street lighting at intervals not exceeding approximately 100m.

This is further divided into four categories, as follows:

- Category 3: Collector road
- Category 2A: Local access road
- Category 2B: Minor local access road – sealed and gravel
- Category 1: Access lane.

See Attachment 1 for more information

## 2. Rural road network

Rural is defined as a speed limit of above 60 kilometres per hour on a permanent basis, that traverse a road environment with little or no abutting roadside development.

This is further divided into four categories, as follows:

- Category 3: Collector road – sealed and gravel
- Category 2A: Local access road – sealed and gravel
- Category 2B: Minor local access road – sealed and gravel
- Category 1: Limited access tracks and fire access tracks

See Attachment 2 for more information

## 3. Pathway network

This is further divided into 2 categories, each of which is divided into 2 categories, as follows:

Footpaths

- Category 2: High-use Areas
- Category 1: Low to Moderate Use Areas

Shared and Bicycle Pathways

- Category 2: High-use Pathways
- Category 1: Low to Moderate Use Areas

See Attachment 3 for further information.

### 3.3 Our Road Network

More information about the Council's road network is shown in the tables below.

Table 3.1 – Road length by hierarchy – date last updated: 9/05/2025

Hierarchy	Length (km)	% of Network
Category 3: Collector Road - Urban	42.75	7
Category 3: Collector Road – Rural	117.97	19
Category 2A: Local Access – Urban	117.16	19
Category 2A: Local Road – Rural	285.98	47
Category 2B: Minor Local Access Road – Urban	5.17	.01
Category 2B: Minor Local Access Road – Rural	25.07	4
Category 1: Access Lane – Urban	1.55	.01
Category 1: Fire Access & Limited Access – Rural	18.97	3
<b>Total</b>	<b>614.62</b>	<b>100</b>

Table 3.2 – Road Length by Surface Type – date last updated: 9/05/2025

Surface Type	Length (km)	% of Network
Sealed	340.89	55
Unsealed	273.74	45
<b>Total</b>	<b>614.62</b>	<b>100</b>

### 3.4 Maintenance Management System

#### 3.4.1 Maintenance Management

Council has responsibilities to road users and the community to maintain public roads to a reasonably safe and suitable standard, within our available funds and resources. By developing long-term maintenance programs for our assets, we are better able to plan how we do this.

The following maintenance requirements shape our annual program and budget:

##### **Routine maintenance standards**

Standards vary across the network depending on the asset type and relevant risk factors, such as traffic volumes and composition, operating speeds, the susceptibility of assets to deterioration and the cost effectiveness of repairs. Competing priorities for funding are also relevant.

Defect intervention levels have been established using the *VicRoads Standard Specification Section 750* and adapting it to local conditions.

The standards will be reviewed periodically to make sure they are adequate (see section 1.4).

##### **Repair and maintenance works**

Works must be completed within a specified time, depending on the severity and location of the defect. Response times are determined using local knowledge and experience and past performance as a guide.

Response times are monitored and will be periodically reviewed (see section 1.4).

##### **Temporary mitigation measures**

These are temporary works designed to reduce the risk of an incident, until such time as repair or maintenance works can be completed.

Response times and safety measures – for example warning signs, flashing lights, and safety barriers – are determined by reference to the risk to safety, road type and traffic volume.

##### **Emergency works**

Works that result from emergency incidents and must be undertaken immediately, for the safety of road users and the public.

Emergency works might include traffic incident management, responses to fires, floods, storms and spillages, and any assistance required under the Victorian State Emergency Response Plan and Municipal Emergency Management Plan.

### 3.4.2 Asset Management Plans

Our asset management plans guide the development of long-term asset renewal programs, helping us to plan and finance asset renewal and replacement.

### 3.4.3 Maintenance Surveys and inspections

A four-tier regime is used to inspect our road network assets. It covers safety issues, incidents, defects and condition inspections.

#### 1. Reactive inspections (Request for Service or RFS)

These inspections are conducted in response to requests from the community. The inspection is carried out by a Council employee and assessed according to the Hazard intervention levels, contained within Attachment 6.

#### 2. Proactive Inspections

Regular timetabled inspections that are scheduled depending on traffic flow, the types of defects likely to impact the asset and the perceived risks of these defects.

#### 3. Condition Inspections

These inspections identify structural integrity issues which, if untreated, are likely to adversely affect the network overall. These issues may impact short-term serviceability, as well as the ability of the asset to perform for the duration of its intended life span.

These inspections are carried out in accordance with the Council's asset management plans. They are undertaken by contractors on a four yearly schedule.

### 3.4.4 Maintenance responsiveness and performance targets

The following information is recorded when we receive a Request for Service (RFS) from the community:

- Date the request was received
- Details of the request, including the location and nature of the reported hazard/defect (including any specific measurements if provided), name of the person making the request, copies of any photographs provided, etc.
- The personnel / department to which the request has been assigned for action
- Date by which the request must be actioned (based on the target response times specified in Attachment 6)
- Date when the request was actioned and/or completed (this typically involves someone carrying out an RFS inspection, as described in section 3.4.3, followed by any necessary repair works conducted).

By recording this information, we can monitor compliance against target response times – that is, the time it takes from receiving a request to carrying out an inspection and ultimately completing necessary works.

Customer requests will be inspected and assessed in accordance with timeframes specified in Attachment 6. Following are some possible outcomes from a reactive inspection:

- If a defect identified exceeds a *Description / Intervention Levels* specified in Attachment 6, a work order would be created with a date for completion of works in line with respective specified repair timeframes.
- If repairs are significant – for example, rehabilitation works are required – temporary mitigation measures may be undertaken to reduce the risk posed by the hazard/defect until the proper works can be undertaken (and subject to available resources).
- If the defect is assessed as below the *Description / Intervention Level* specified in Attachment 6, it would be noted (including why), but no remedial action will be conducted.

In all cases, the action taken would be noted against the original request.

Target response times and intervention times are based on 'normal' conditions. The same level of service would not apply in cases where the Plan has been suspended, under Section 1.5.

### 3.5 Asset Levels of Service

Five elements are taken into account when determining appropriate levels of service for the road network. These are:

- Community expectations;
- Technical standards;
- Organisational capacity;
- Performance measures and targets;
- Safety of road and footpath users.

## Register of Public Roads

Council maintains a register of public roads – called the Register of Public Roads – with the details of all public roads and ancillary areas for which we are responsible.

The Register of Public Roads is available on Council's website. A hard copy is made available at our Customer Service Centre, 2 - 6 Churchill Avenue Bright Vic 3741 upon request.

### 4.1 Maintenance Demarcation (Boundary) Agreements

Where there are boundary agreements between us and other road authorities or private organisations, the schedule of roads affected, and agreements are listed in the Municipal Road Register.

We have agreements with the following road authorities:

- DEECA

- Indigo Shire Council

#### 4.2 Roads not listed on the Register

The following roads are not listed on our Register of Public Roads:

- Roads which are the full responsibility of the state government, or a private enterprise;
- Unused roads for which we have not accepted responsibility;
- Roads drawn out on a plan of subdivision, until such time that we accept responsibility for these roads;
- Roads which we have not determined are reasonably required for general public use.

### Technical References

- i. AS ISO 31000:2018 – Risk Management – Guidelines
- ii. Integrated Asset Management Guidelines for Road Networks (AP-R202) 2002, Austroads Inc.
- iii. International Infrastructure Management Manual (IIMM) 2015, IPWEA
- iv. VicRoads Risk Management Guidelines
- v. VicRoads Standard Specification Section 750 – Routine Maintenance

## Attachment 1: Road Hierarchy – Urban Roads

Category	Description*
<b>Category 3</b> • <b>Collector Road</b>	These carry significant volumes of traffic and provide access, by linking residential areas to arterial roads. They also provide links between the various collector roads. Key features typically include: <ul style="list-style-type: none"> <li>• Non-continuous connector (do not cross arterial roads)</li> <li>• Limited through traffic (not promoted, or encouraged)</li> <li>• Cater for, but may restrain, service and heavy vehicles</li> <li>• Minimum two clear traffic lanes (excluding parking)</li> </ul>
<b>Category 2</b> • <b>Local Access Road</b>	These carry only local traffic. The primary function is to provide access to private properties. Key features typically include: <ul style="list-style-type: none"> <li>• Short distance travel to higher level roads</li> <li>• Minimum one clear traffic lane (excluding parking)</li> </ul>
<b>Category 1</b> • <b>Access Lane</b>	These perform a very minimal function as local access roads. Key features typically include: <ul style="list-style-type: none"> <li>• A side or rear entry lane, generally providing secondary access to properties</li> <li>• Low traffic counts</li> </ul>

\* Categories follow the Infrastructure Design Manual for residential streets



## Attachment 2: Road Hierarchy – Rural Roads

Category	Description*
<b>Category 3</b> <ul style="list-style-type: none"> <li><b>Collector</b></li> </ul>	<p>These carry moderate volumes of traffic and provide access, by linking local areas to link and arterial roads. They also provide links between the various collector roads. Key features typically include:</p> <ul style="list-style-type: none"> <li>• Non-continuous connector (do not cross arterial roads)</li> <li>• Limited through traffic (not promoted, or encouraged)</li> <li>• Cater for, but may restrain, service and heavy vehicles</li> <li>• Minimum two clear traffic lanes (excluding parking)</li> </ul>
<b>Category 2A</b> <ul style="list-style-type: none"> <li><b>Local Access</b></li> </ul>	<p>Local Access Roads primarily serve multiple private properties and support limited local traffic within Alpine Shire. They connect properties to higher-level roads or community services and facilitate residential and small-scale economic activities.</p> <p>Key features typically include:</p> <ul style="list-style-type: none"> <li>• Traffic Volume: Regular use by multiple properties or mixed residential and business purposes.</li> <li>• Connectivity: Short, essential links to Collector Roads or higher-level routes.</li> <li>• Maintenance: Unsealed Local Access Roads are maintained to the property boundary of the last dwelling, ensuring safety and functionality for residents and emergency services.</li> </ul> <p>Local Access Roads are maintained to a consistent standard for predictable, essential use.</p>
<b>Category 2B</b> <ul style="list-style-type: none"> <li><b>Minor Local Access</b></li> </ul>	<p>Minor Local Access Roads provide limited access to one or very few private properties. These roads play a minimal role in the broader network and are not intended for general public use.</p> <p>Key features typically include:</p> <ul style="list-style-type: none"> <li>• Traffic Volume: Very low, limited to private property access.</li> <li>• Connectivity: No through access and short connections to higher-level roads.</li> <li>• Maintenance: For unsealed roads, maintenance extends only to the nearest property boundary, with the remainder managed as a Limited Access Track.</li> </ul> <p>Minor Local Access Roads ensure basic access for property owners and emergency services, with minimal obligations for broader utility.</p>
<b>Category 1</b> <ul style="list-style-type: none"> <li><b>Fire Access Tracks</b></li> <li><b>Limited Access Track</b></li> </ul>	<p>These perform a very minimal function. They typically act as fire access, or as a secondary or seasonal access road to large rural / farming properties. Key features typically include:</p> <ul style="list-style-type: none"> <li>• Provides secondary access to properties</li> <li>• Unsealed roads, often unformed or with minimal material</li> </ul> <p>Due to the limited function and use of these roads, they are not subject to a proactive inspection regime or the same hazard intervention levels of other roads.</p>

\* Categories follow the Infrastructure Design Manual for residential streets

## Attachment 3: Pathway & Kerb and Channel Hierarchy

### Footpaths

Category	Area	Description*
<b>Category 2</b>	High-use Areas	Includes footpaths in Central Business District(s) and major tourist/community shopping precincts with high pedestrian activity. This also covers footpaths directly servicing schools, senior citizen centres, railway stations, and community hubs.
<b>Category 1</b>	Low to Moderate Use Areas	Covers all other footpaths within residential, commercial, and industrial areas, including lower-volume local shopping strips and small community pathways. These footpaths primarily serve localised pedestrian movement rather than high-traffic destinations.

### Shared & Bicycle Pathways

Category	Area	Description*
<b>Category 2</b>	High-use Pathways	Includes major commuter cycling routes and shared paths in high-traffic areas, such as those linking central business districts, transport hubs, schools, and popular recreational spaces like parks, reserves, and key trail networks.
<b>Category 1</b>	Low to Moderate Use Pathways	Covers all other shared and bicycle pathways, including residential and suburban connections, industrial estate paths, and minor park linkages that experience lower daily use.

### Kerb and Channel

Category	Area	Description*
<b>Category 2</b>	High-use Areas	Includes kerb and channel in central business districts, major tourist and commercial areas, and transport hubs where traffic and pedestrian interactions are frequent.

\* All other kerb and channel assets will continue to be managed through a reactive approach, where Council responds to requests or identified issues as they arise. This approach reflects a prioritisation of areas with the highest use and community risk, in line with the principles of the Road Management Act 2004.

## Attachment 4: Inspection Requirements

Inspection Type	Purpose	Inspection and Reporting Requirements
<b>Reactive – Request for Service (RFS)</b>	Reactive inspections are designed to confirm the nature of defects/hazards reported by members of the public or Council employees, and identify any that exceed the intervention levels specified in Attachment 6.	Performed by a Council representative with knowledge of Description / Intervention Levels (Attachment 6) and road maintenance techniques who may then call in a higher level of expertise if necessary. All Reactive inspections are conducted on foot, with defects measured and photographed as specified in Council's Road Asset Inspectors Manual. The report is required to identify specific safety defect, time first reported, time inspected and by whom, subsequent action and time of completion.
<b>Proactive Inspection</b>	Inspection undertaken in accordance with a formal programmed inspection schedule to determine if the road asset complies with the levels of service as specified. A record of each asset is to be completed detailing the name of the inspector, the inspection date, and a description of any defects found that exceed the intervention levels specified in Attachment 6. In addition, details of the inspection will be electronically recorded against the particular asset inspected.	Proactive Inspections of roads are conducted via a slow moving vehicle, while Proactive Inspections of all other asset types are conducted on foot, with defects measured and photographed as specified in Council's Road Asset Inspectors Manual. Performed by a dedicated Technical Officer.
<b>Night Inspections</b>	Inspection undertaken in accordance with a formal programmed inspection schedule to assess the reflectivity of road signage, cat's eyes and roadside guideposts, and the visibility of line marking at night.	Conducted via a slow-moving vehicle with standard driving lights (low beam), with visibility/legibility/reflectivity assessed by eye from distances specified respective of each asset defect type. Performed by a dedicated Technical Officer.

## Attachment 5: Inspection Frequencies

Asset Group	Hierarchy Category	Reactive Inspection Timeframe WD = Working Days H = Hours	Proactive Inspection Frequency M = Months	Night Inspections Y = Years
<b>Sealed Roads</b>	Category 3	10 WD	6 M	3 Y
<b>Unsealed Roads</b>	Category 2	12 WD	9 M	4 Y
<b>Regulatory, Warning and Hazard Signs</b>	Category 1 – Urban Only	12 WD	12 M	5 Y
<b>Footpaths, Kerb &amp; Channel</b>	Category 2	10 WD	6 M	n/a
	Category 1	12 WD	12 M	
<b>Shared &amp; Bicycle Pathways</b>	Category 2	10 WD	6 M	n/a
	Category 1	12 WD	12 M	
<b>Bridges</b>	Level 1 Bridge Inspections	10 WD	12 M	n/a
<b>Emergency Response – All Asset / Categories</b>		24 H	n/a	n/a

\* Reported Incidents / Hazards that present an immediate and significant risk to members of the public. Temporary measures (e.g. installing barriers, signage, closing the road/footpath, etc.) will be implemented to reduce the risk to users of the road network until such time as appropriate repairs can be completed.

\* If a Proactive Inspection Frequency elapses on a Weekend or Public Holiday, the actual due date will be the next Working Day.

## Attachment 6: Defect Intervention Levels and Repair Timeframes

### NOTES:

\* If a Repair Timeframe elapses on a Weekend or Public Holiday, the actual due date will be the next Working Day.

\*\* In cases where a defect is not due to be repaired in less than 4 weeks, temporary measures, such as installing warning signage, erecting barriers, or painting the defect with a bright contrasting colour, may be implemented at the time of identification to reduce the risk as much as is reasonably practicable until permanent repairs can be completed in line with the specified Repair Timeframes.

### Sealed Roads

Defect type	Description / Intervention Level			
		Cat 3	Cat 2	Cat 1
<b>Pothole</b>	Potholes in sealed pavement >50 mm in depth and >300 mm in diameter Potholes located in dedicated/marked bicycle lanes >50 mm depth and >200 mm diameter.	6 W	8 W	6 M
<b>Edge break</b>	Edge breaks >75 mm laterally over a 5m or greater length from the nominal seal line	6 W	8 W	6 M
<b>Edge / shoulder drop</b>	Edge drops onto an unsealed shoulder >75 mm in depth over a 10m or greater length	6 W	8 W	6 M
<b>Depressions / deformations</b>	Depression / deformations in the traffic lane of a sealed pavement >75 mm in depth under a 3m long straight edge	6 W	8 W	6 M
<b>Missing pit lids</b>	Missing Council drainage pit lids	2 WD	4 WD	4 WD
<b>Damaged pit lids</b>	Damaged Council drainage pit lids (such that they are potentially structurally unsound)	6 W	8 W	6 M
<b>Roadside Vegetation – Overhead clearance</b>	Vegetation intruding into the road envelope:			
	• <5.0 m clearance over the trafficable portion of Arterial roads			
	• <4.5 m over the trafficable portion of Cat 3 & 4 roads			
	• <4.5 m over the trafficable portion of Cat 1 & 2 roads	n/a	8 W	6 M
<b>Roadside Vegetation –</b>	Vegetation that is obstructing sightlines to intersections or regulatory, warning and hazard signs	6 W	8 W	6 M

<b>Obstructing sightlines</b>	<p>when viewed from the following distances:</p> <ul style="list-style-type: none"><li>• Speed Limit – &lt;=50km/h = 30m</li><li>• Speed Limit – 60km/h = 40m</li><li>• Speed Limit – 70km/h = 55m</li><li>• Speed Limit – 80km/h = 65m</li><li>• Speed Limit – 90km/h = 80m</li><li>• Speed Limit – 100km/h = 95m</li></ul>
-------------------------------	--

## Unsealed Roads

Defect type	Description / Intervention Level	Cat 3	Cat 2	Cat 1
<b>Pothole</b>	Potholes in unsealed pavement >75 mm in depth and >300 mm in diameter	3 M	4 M	8 M
<b>Wheel ruts / scouring</b>	Wheel ruts or scouring on an unsealed road >75 mm in depth	3 M	4 M	8 M
<b>Corrugations</b>	Corrugations on an unsealed road >75 mm in depth and >300 mm in length	3 M	4 M	8 M
<b>Roadside Vegetation – Overhead clearance</b>	Vegetation intruding into the road envelope:	3 M	n/a	n/a
	<ul style="list-style-type: none"> <li>&lt;5.0 m over the trafficable portion of Cat 3 &amp; 4 roads</li> <li>&lt;4.5 m over the trafficable portion of Cat 1 &amp; 2 roads</li> </ul>	n/a	4 M	8 M
<b>Roadside Vegetation – Obstructing sightlines</b>	Vegetation that is obstructing sightlines to intersections or regulatory, warning and hazard signs when viewed from the following distances: <ul style="list-style-type: none"> <li>Speed Limit – &lt;=50km/h = 30m</li> <li>Speed Limit – 60km/h = 40m</li> <li>Speed Limit – 70km/h = 55m</li> <li>Speed Limit – 80km/h = 65m</li> </ul>	3 M	4 M	8 M

## Traffic Control Devices

Defect type	Description / Intervention Level	Cat 3	Cat 2	Cat 1
<b>Missing / Damaged Signage</b>	Regulatory, warning and hazard signs missing, illegible or damaged making them substantially ineffective when viewed from the following distances: <ul style="list-style-type: none"> <li>• Speed Limit – &lt;=50km/h = 30m</li> <li>• Speed Limit – 60km/h = 40m</li> <li>• Speed Limit – 70km/h = 55m</li> <li>• Speed Limit – 80km/h = 65m</li> <li>• Speed Limit – 90km/h = 80m</li> <li>• Speed Limit – 100km/h = 95m</li> </ul>	3 M	4 M	8 M
<b>Missing / Damaged Guard Rail or fencing</b>	Guard rail/fence damaged or missing making them substantially ineffective	8 W	4 M	6 M
<b>Missing / Damaged Pavement Markings</b>	Pavement markings which are missing or faded making them substantially ineffective	8 W	4 M	6 M



## Footpaths

Defect type	Description / Intervention Level	Repair timeframes by hierarchy	
		WD = Working Days W = Weeks M = Months	
		Cat 2	Cat 1
<b>Vertical Displacement</b>	Vertical Displacement >25 mm in height	4 W	2 M
<b>Loose segmented pavers</b>	Loose and unstable segmented pavers (i.e. bluestone, bricks, etc.) that move underfoot	4 W	2 M
<b>Cracking</b>	Cracking in footpaths >40 mm wide	4 W	2 M
<b>Undulations</b>	Undulations (depressions / bumps) >75 mm in depth/height under a 1.5m straight edge	4 W	2 M
<b>Dislodged / missing pieces / potholes</b>	Dislodged or missing pieces or potholes >150 mm in length/width and >20 mm in depth	4 W	2 M
<b>Missing pit lids</b>	Missing Council drainage pit lids	2 WD	4 WD
<b>Damaged pit lids</b>	Damaged Council drainage pit lids (such that they are potentially structurally unsound)	4 W	2 M
<b>Vegetation overhead clearance</b>	Vegetation intruding into the footpath envelope: • <2.5 m over footpath surface	4 W	2 M
<b>Dislodged / missing tactile indicator</b>	Damaged or missing	4 W	3 M

\* Pram crossings / ramps providing transition between road and footpath levels are treated as part of the footpath for the purposes of the application of description / intervention levels.

## Shared &amp; Bicycle Pathways

Defect type	Description / Intervention Level	Repair timeframes by hierarchy	
		WD = Working Days W = Weeks M = Months	
		Cat 2	Cat 1
<b>Vertical Displacement</b>	Vertical Displacement >25 mm in height	4 W	8 W
<b>Cracking</b>	Cracking perpendicular to path of travel >40 mm wide Longitudinal cracking >20 mm wide	4 W	8 W
<b>Undulations</b>	Undulations (depressions / bumps) >75 mm in depth/height under a 1.5m straight edge	2 W	8 W
<b>Dislodged / missing pieces / potholes</b>	Dislodged or missing pieces or potholes >150 mm in length/width and >20 mm in depth	4 W	8 W
<b>Missing pit lids</b>	Missing Council drainage pit lids	2 WD	4 WD
<b>Damaged pit lids</b>	Damaged Council drainage pit lids (such that they are potentially structurally unsound)	4 W	8 W
<b>Vegetation overhead clearance</b>	Vegetation intruding into the pathway envelope: <ul style="list-style-type: none"> <li>&lt;3.5 m over shared pathway surface and &gt;50 cm beyond each edge</li> </ul>	4 W	8 W
<b>Vegetation – Obstructing sightlines</b>	Vegetation that is obstructing sightlines to intersections or regulatory, warning and hazard signs when viewed from <30 m	4 W	8 W
<b>Dislodged / missing tactile indicator</b>	Damaged or missing	4 W	3 M

\* Pram crossings / ramps providing transition between road and pathway levels are treated as part of the pathways for the purposes of the application of description / intervention levels.

## Kerb and Channel

Defect type	Description / Intervention Level	Repair timeframes by hierarchy WD = Working Days W = Weeks M = Months		
		Cat 2		
<b>Vertical Displacement</b>	Vertical displacement – uplift section >75 mm	4 W		
<b>Horizontal Displacement</b>	Horizontal displacement section >75 mm	4 W		

## Bridges and Culverts

Defect type	Description / Intervention Level	Repair timeframes by hierarchy WD = Working Days W = Weeks M = Months		
		Cat 3	Cat 2	Cat 1
<b>Bridge &amp; Culvert defects</b>	Visible damage likely to pose an immediate and significant risk to members of the public	6 W	2 M	3 M

# ALPINE SHIRE COUNCIL

## REGISTER OF PUBLIC ROADS 2025



AssetId	Category	RoadName	StartDistance	EndDistance	Length	Notes	Coordinating Road Aut	Community	RoadHierarchy	Date Proclaimed
unseal1627	Rural Unsealed	Abbeyard Road	3417	5289	1872	DEECA - Approval required	Alpine Shire Council	Abbeyard	Access	Unknown
unseal1628	Rural Unsealed	Abbeyard Road	1386	3417	2031	DEECA - Approval required	Alpine Shire Council	Abbeyard	Access	Unknown
unseal1629	Rural Unsealed	Abbeyard Road	0	1386	1386	DEECA - Approval required	Alpine Shire Council	Abbeyard	Access	Unknown
unseal1701	Rural Unsealed	Abbeyard Road	5289	8520	3231	DEECA - Approval required	Alpine Shire Council	Abbeyard	Access	Unknown
unseal1	Rural Unsealed	Abbeyard Road (Dandongadale)	0	800	800	DEECA - Approval required	Alpine Shire Council	Dandongadale	Access	Unknown
unseal1630	Rural Unsealed	Abbeyard Road (Dandongadale)	17672	18621	949	DEECA - Approval required	Alpine Shire Council	Dandongadale	Access	Unknown
unseal1631	Rural Unsealed	Abbeyard Road (Dandongadale)	16290	17670	1380	DEECA - Approval required	Alpine Shire Council	Dandongadale	Access	Unknown
unseal1632	Rural Unsealed	Abbeyard Road (Dandongadale)	12315	16290	3975	DEECA - Approval required	Alpine Shire Council	Dandongadale	Access	Unknown
unseal1633	Rural Unsealed	Abbeyard Road (Dandongadale)	10105	12315	2210	DEECA - Approval required	Alpine Shire Council	Dandongadale	Access	Unknown
unseal1634	Rural Unsealed	Abbeyard Road (Dandongadale)	9135	10105	970	DEECA - Approval required	Alpine Shire Council	Dandongadale	Access	Unknown
unseal1635	Rural Unsealed	Abbeyard Road (Dandongadale)	8240	9135	895	DEECA - Approval required	Alpine Shire Council	Dandongadale	Access	Unknown
unseal1636	Rural Unsealed	Abbeyard Road (Dandongadale)	6765	8240	1475	DEECA - Approval required	Alpine Shire Council	Dandongadale	Access	Unknown
unseal1637	Rural Unsealed	Abbeyard Road (Dandongadale)	5600	6765	1165	DEECA - Approval required	Alpine Shire Council	Dandongadale	Access	Unknown
unseal1638	Rural Unsealed	Abbeyard Road (Dandongadale)	4805	5600	795	DEECA - Approval required	Alpine Shire Council	Dandongadale	Access	Unknown
unseal2	Rural Unsealed	Abbeyard Road (Dandongadale)	800	2135	1335	DEECA - Approval required	Alpine Shire Council	Dandongadale	Access	Unknown
unseal3	Rural Unsealed	Abbeyard Road (Dandongadale)	2135	4805	2670	DEECA - Approval required	Alpine Shire Council	Dandongadale	Access	Unknown
seal5	Rural Sealed	Acacia Court	0	170	170		Alpine Shire Council	Freeburgh	Access	1/01/2005
seal10	Urban Sealed	Albert Street	55	130	75		Alpine Shire Council	Myrtleford	Collector	1/01/2005
seal11	Urban Sealed	Albert Street	130	188	58		Alpine Shire Council	Myrtleford	Access	1/01/2005
seal9	Urban Sealed	Albert Street	0	55	55		Alpine Shire Council	Myrtleford	Collector	1/01/2005
seal1373	Urban Sealed	Alexandra Court	0	130	130		Alpine Shire Council	Bright	Access	1/01/2005
seal2074	Urban Sealed	Alexandra Court	130	161	31		Alpine Shire Council	Bright	Access	1/01/2005
seal12	Urban Sealed	Alice Street	50	105	55		Alpine Shire Council	Myrtleford	Access	1/01/2005
seal1410	Urban Sealed	Alice Street	0	50	50		Alpine Shire Council	Myrtleford	Access	1/01/2005
seal13	Urban Sealed	Allamar Court	0	286	286		Alpine Shire Council	Tawonga South	Access	1/01/2005
seal2082	Urban Sealed	Alpine Events Park Access	0	630	630		Alpine Shire Council	Bright	Access	No date recorded
seal2083	Urban Sealed	Alpine Events Park Top Carpark	0	131	131		Alpine Shire Council	Bright	Access	No date recorded
seal2084	Urban Sealed	Alpine Shire Council Depot Carpark	0	248	248		Alpine Shire Council	Bright	Access	No date recorded
seal824	Urban Sealed	Alpine View Avenue	0	201	201		Alpine Shire Council	Bright	Access	1/01/2005
seal2085	Urban Sealed	Alpine View Childrens Centre Carpark	0	58	58		Alpine Shire Council	Bright	Access	No date recorded
seal19	Urban Sealed	Alrima Court	0	210	210		Alpine Shire Council	Bright	Access	1/01/2005
seal22	Urban Sealed	Anderson Street (North)	0	60	60		Alpine Shire Council	Bright	Collector	1/01/2005

# ALPINE SHIRE COUNCIL

## REGISTER OF PUBLIC ROADS 2025



AssetId	Category	RoadName	StartDistance	EndDistance	Length	Notes	Coordinating Road Aut	Community	RoadHierarchy	Date Proclaimed
seal23	Urban Sealed	Anderson Street (North)	60	120	60		Alpine Shire Council	Bright	Collector	1/01/2005
seal20	Urban Sealed	Anderson Street (South)	59	119	60		Alpine Shire Council	Bright	Collector	1/01/2005
seal21	Urban Sealed	Anderson Street (South)	0	59	59		Alpine Shire Council	Bright	Collector	1/01/2005
seal1763	Urban Sealed	Anna Lane	0	64	64		Alpine Shire Council	Merriang	Access	1/01/2011
seal2448	Urban Sealed	Anna Lane	64	96	32		Alpine Shire Council	Merriang	Access	1/01/2011
seal24	Urban Sealed	Antonio Close	0	145	145		Alpine Shire Council	Tawonga	Access	1/01/2005
seal2455	Urban Sealed	Apex Lane	165	261	96		Alpine Shire Council	Myrtleford	Access	1/01/2005
seal25	Urban Sealed	Apex Lane	0	165	165		Alpine Shire Council	Myrtleford	Access	1/01/2005
seal26	Urban Sealed	Armstrongs Road	0	93	93		Alpine Shire Council	Porepunkah	Access	1/01/2005
seal27_1	Urban Sealed	Arthur Street	0	146	146		Alpine Shire Council	Mount Beauty	Access	1/01/2005
unseal1746	Rural Unsealed	Arundel Lane	490	1100	610		Alpine Shire Council	Gundowring	Access	1/01/2005
unseal28	Rural Unsealed	Arundel Lane	0	490	490		Alpine Shire Council	Gundowring	Access	1/01/2005
seal2064	Urban Sealed	Ashdowne Avenue	150	180	30		Alpine Shire Council	Myrtleford	Access	1/01/2005
seal29	Urban Sealed	Ashdowne Avenue	0	150	150		Alpine Shire Council	Myrtleford	Access	1/01/2005
seal30	Urban Sealed	Ashwood Avenue	0	96	96		Alpine Shire Council	Bright	Access	1/01/2005
seal31	Urban Sealed	Ashwood Avenue	96	603	507		Alpine Shire Council	Bright	Access	1/01/2005
seal32	Urban Sealed	Ashwood Avenue	603	685	82		Alpine Shire Council	Bright	Access	1/01/2005
seal1657	Urban Sealed	Attridges Lane	0	110	110		Alpine Shire Council	Harrietville	Access	1/01/2005
form1857	Rural Unsealed	Austin Lane	0	200	200		Alpine Shire Council	Wandiligong	Minor Local Access	
form2476	Rural Unsealed	Austin Lane	200	423	223		Alpine Shire Council	Wandiligong	Minor Local Access	
seal33	Rural Sealed	Back Creek Road	0	510	510		Alpine Shire Council	Buffalo River	Access	1/01/2005
seal34	Rural Sealed	Back Creek Road	510	1060	550		Alpine Shire Council	Buffalo River	Access	1/01/2005
unseal1960	Rural Unsealed	Back Creek Road	1060	3175	2115		Alpine Shire Council	Myrtleford	Limited Access	1/01/2005
seal35	Urban Sealed	Back Germantown Road	0	50	50		Alpine Shire Council	Bright	Collector	1/01/2005
seal36	Urban Sealed	Back Germantown Road	50	832	782		Alpine Shire Council	Bright	Collector	1/01/2005
seal37	Urban Sealed	Back Germantown Road	832	2519	1687		Alpine Shire Council	Bright	Collector	1/01/2005
seal38	Urban Sealed	Back Germantown Road	2519	2940	421		Alpine Shire Council	Bright	Collector	1/01/2005
unseal39_1	Urban Unsealed	Back Germantown Road	2940	5334	2394		Alpine Shire Council	Bright	Collector	1/01/2005
seal40	Urban Sealed	Back Porepunkah Road	0	28	28		Alpine Shire Council	Bright	Collector	1/01/2005
seal41	Urban Sealed	Back Porepunkah Road	28	168	140		Alpine Shire Council	Bright	Collector	1/01/2005
seal42	Urban Sealed	Back Porepunkah Road	168	274	106		Alpine Shire Council	Bright	Collector	1/01/2005
seal51	Urban Sealed	Back Porepunkah Road	274	778	504		Alpine Shire Council	Bright	Collector	1/01/2005

# ALPINE SHIRE COUNCIL

## REGISTER OF PUBLIC ROADS 2025



AssetId	Category	RoadName	StartDistance	EndDistance	Length	Notes	Coordinating Road Aut	Community	RoadHierarchy	Date Proclaimed
seal52	Urban Sealed	Back Porepukah Road	778	1261	483		Alpine Shire Council	Bright	Collector	1/01/2005
seal53	Urban Sealed	Back Porepukah Road	1261	1526	265		Alpine Shire Council	Bright	Collector	1/01/2005
seal54	Urban Sealed	Back Porepukah Road	1526	1718	192		Alpine Shire Council	Bright	Collector	1/01/2005
seal55	Urban Sealed	Back Porepukah Road	1718	2680	962		Alpine Shire Council	Bright	Collector	1/01/2005
seal56	Urban Sealed	Back Porepukah Road	2680	3560	880		Alpine Shire Council	Porepukah	Collector	1/01/2005
seal1610	Urban Sealed	Back Porepukah Road (Porepukah	435	533	98		Alpine Shire Council	Porepukah	Collector	1/01/2005
seal57	Urban Sealed	Back Porepukah Road (Porepukah	0	435	435		Alpine Shire Council	Porepukah	Collector	1/01/2005
seal1804	Rural Sealed	Back Wandiligong Road	870	1130	260		Alpine Shire Council	Bright	Access	No date recorded
seal59	Rural Sealed	Back Wandiligong Road	0	274	274		Alpine Shire Council	Bright	Access	1/01/2005
unseal60	Rural Unsealed	Back Wandiligong Road	274	870	596		Alpine Shire Council	Bright	Access	1/01/2005
seal61	Rural Sealed	Back Wandiligong Road (Wandiligon	0	490	490		Alpine Shire Council	Wandiligong	Access	1/01/2005
seal62	Urban Sealed	Bailey Street	0	122	122		Alpine Shire Council	Porepukah	Access	1/01/2005
seal63	Urban Sealed	Bailey Street	122	483	361		Alpine Shire Council	Porepukah	Access	1/01/2005
seal2087	Urban Sealed	Bailey Street (Parking Bay)	0	14	14		Alpine Shire Council	Porepukah	Access	No date recorded
seal64	Urban Sealed	Baker Street	0	183	183		Alpine Shire Council	Tawonga South	Access	1/01/2005
seal1336	Urban Sealed	Bakers Gully Road	170	397	227		Alpine Shire Council	Bright	Access	1/01/2005
seal68	Urban Sealed	Bakers Gully Road	0	170	170		Alpine Shire Council	Bright	Access	1/01/2005
seal70	Urban Sealed	Bakers Gully Road	397	657	260		Alpine Shire Council	Bright	Access	1/01/2005
seal71	Urban Sealed	Bakers Gully Road	657	802	145		Alpine Shire Council	Bright	Access	1/01/2005
seal72	Urban Sealed	Bakers Gully Road	802	944	142		Alpine Shire Council	Bright	Access	1/01/2005
seal73	Urban Sealed	Bakers Gully Road	944	1191	247		Alpine Shire Council	Bright	Access	1/01/2005
seal74	Urban Sealed	Bakers Gully Road	1191	1991	800		Alpine Shire Council	Bright	Access	1/01/2005
seal1808	Urban Sealed	Bakers Gully Road (Parking Bay 1)	0	85	85		Alpine Shire Council	Bright	Access	1/01/2005
seal1809	Urban Sealed	Bakers Gully Road (Parking Bay 2)	0	53	53		Alpine Shire Council	Bright	Access	1/01/2005
seal1810	Urban Sealed	Bakers Gully Road (Parking Bay 3)	0	50	50		Alpine Shire Council	Bright	Access	1/01/2005
seal65	Urban Sealed	Bakers Gully Road (Parking Bay 4)	0	15	15		Alpine Shire Council	Bright	Access	1/01/2005
seal66	Urban Sealed	Bakers Gully Road (Parking Bay 5)	0	17	17		Alpine Shire Council	Bright	Access	1/01/2005
seal67	Urban Sealed	Bakers Gully Road (Parking Bay 6)	0	14	14		Alpine Shire Council	Bright	Access	1/01/2005
seal2482	Urban Sealed	Bakers Gully Road West Carpark	0	158	158		Alpine Shire Council	Bright	Access	30/06/2023
seal2088	Urban Sealed	Ballroom Court	190	267	77		Alpine Shire Council	Bright	Access	1/01/2005
seal519	Urban Sealed	Ballroom Court	0	190	190		Alpine Shire Council	Bright	Access	1/01/2005
seal75	Urban Sealed	Banool Avenue	0	200	200		Alpine Shire Council	Myrtleford	Access	1/01/2005

# ALPINE SHIRE COUNCIL

## REGISTER OF PUBLIC ROADS 2025



AssetId	Category	RoadName	StartDistance	EndDistance	Length	Notes	Coordinating Road Aut	Community	RoadHierarchy	Date Proclaimed
seal2075	Urban Sealed	Barberry Court	240	265	25		Alpine Shire Council	Bright	Access	1/01/2005
seal76	Urban Sealed	Barberry Court	0	240	240		Alpine Shire Council	Bright	Access	1/01/2005
seal77	Urban Sealed	Barnard Street	0	120	120		Alpine Shire Council	Bright	Collector	1/01/2005
unseal78	Rural Unsealed	Baroni Lane	0	625	625		Alpine Shire Council	Porepunkah	Access	1/01/2005
seal1352	Urban Sealed	Barton Street	236	321	85		Alpine Shire Council	Myrtleford	Access	1/01/2005
unseal1399	Urban Unsealed	Barton Street	0	101	101		Alpine Shire Council	Myrtleford	Access	1/01/2005
unseal1400	Urban Unsealed	Barton Street	101	236	135		Alpine Shire Council	Myrtleford	Access	1/01/2005
unseal79	Rural Unsealed	Barwidgee Lane	0	445	445		Alpine Shire Council	Mudgegonga	Access	1/01/2005
unseal1737	Rural Unsealed	Basin Creek Road	292	560	268		Alpine Shire Council	Barwidgee	Access	1/01/2005
unseal640	Rural Unsealed	Basin Creek Road	0	292	292		Alpine Shire Council	Barwidgee	Access	1/01/2005
seal1730	Rural Sealed	Bay Creek Lane	440	657	217		Alpine Shire Council	Mongans Bridge	Access	1/01/2005
seal1731	Rural Sealed	Bay Creek Lane	2520	2705	185		Alpine Shire Council	Mongans Bridge	Access	1/01/2005
seal80	Rural Sealed	Bay Creek Lane	0	440	440		Alpine Shire Council	Mongans Bridge	Collector	1/01/2005
unseal1573	Rural Unsealed	Bay Creek Lane	1300	2520	1220		Alpine Shire Council	Mongans Bridge	Access	1/01/2005
unseal1732	Rural Unsealed	Bay Creek Lane	2705	2840	135		Alpine Shire Council	Mongans Bridge	Access	1/01/2005
unseal81	Rural Unsealed	Bay Creek Lane	657	1300	643		Alpine Shire Council	Mongans Bridge	Access	1/01/2005
seal82	Urban Sealed	Beauty Avenue	0	268	268		Alpine Shire Council	Mount Beauty	Access	1/01/2005
seal83	Urban Sealed	Beers Lane	0	151	151		Alpine Shire Council	Wandiligong	Access	1/01/2005
form1843	Rural Unsealed	Beers Lane	151	210	59		Alpine Shire Council	Wandiligong	Minor Local A	1/01/2005
seal84	Rural Sealed	Bells Gully Road	140	495	355		Alpine Shire Council	Wandiligong	Access	1/01/2005
unseal85	Rural Unsealed	Bells Gully Road	495	615	120		Alpine Shire Council	Wandiligong	Access	1/01/2005
unseal86	Rural Unsealed	Bells Gully Road	615	802	187		Alpine Shire Council	Wandiligong	Access	1/01/2005
form2093	Rural Unsealed	Bells Gully Road	802	857	55		Alpine Shire Council	Wandiligong	Minor Local Access	
form2094	Rural Unsealed	Bells Gully Road	0	140	140		Alpine Shire Council	Wandiligong	Minor Local Access	
unseal2037	Rural Unsealed	Beveridge Gully Road	0	575	575		Alpine Shire Council	Harrietteville	Minor Local A	No date recorded
seal1697	Rural Sealed	Bibby Lane	0	50	50		Alpine Shire Council	Harrietteville	Access	1/01/2005
unseal1998	Rural Unsealed	Bibby Lane	72	651	579		Alpine Shire Council	Harrietteville	Minor Local A	1/01/2005
seal2096	Urban Sealed	Big Hill Mountain Bike Park Carpark	0	113	113		Alpine Shire Council	Mount Beauty	Access	No date recorded
unseal2096	Urban Unsealed	Big Hill Mountain Bike Park Carpark	113	135	22		Alpine Shire Council	Mount Beauty	Access	No date recorded
seal1670	Urban Sealed	Big Muster Drive	846	1012	166		Alpine Shire Council	Dinner Plain	Access	1/01/2007
seal1671	Urban Sealed	Big Muster Drive	1012	1172	160		Alpine Shire Council	Dinner Plain	Access	1/01/2007
seal90	Urban Sealed	Big Muster Drive	0	163	163		Alpine Shire Council	Dinner Plain	Access	1/01/2007

**ALPINE SHIRE COUNCIL**  
**REGISTER OF PUBLIC ROADS 2025**



AssetId	Category	RoadName	StartDistance	EndDistance	Length	Notes	Coordinating Road Aut	Community	RoadHierarchy	Date Proclaimed
seal91	Urban Sealed	Big Muster Drive	163	273	110		Alpine Shire Council	Dinner Plain	Access	1/01/2007
seal92	Urban Sealed	Big Muster Drive	273	395	122		Alpine Shire Council	Dinner Plain	Access	1/01/2007
seal93	Urban Sealed	Big Muster Drive	395	507	112		Alpine Shire Council	Dinner Plain	Access	1/01/2007
seal94	Urban Sealed	Big Muster Drive	507	580	73		Alpine Shire Council	Dinner Plain	Access	1/01/2007
seal95	Urban Sealed	Big Muster Drive	580	666	86		Alpine Shire Council	Dinner Plain	Access	1/01/2007
seal96	Urban Sealed	Big Muster Drive	666	783	117		Alpine Shire Council	Dinner Plain	Access	1/01/2007
seal97	Urban Sealed	Big Muster Drive	783	846	63		Alpine Shire Council	Dinner Plain	Access	1/01/2007
seal98	Urban Sealed	Bird Avenue	0	245	245		Alpine Shire Council	Myrtleford	Access	1/01/2005
seal100	Rural Sealed	Blacks Flat Road	700	1622	922		Alpine Shire Council	Mudgegonga	Access	1/01/2005
seal101	Rural Sealed	Blacks Flat Road	1622	1935	313		Alpine Shire Council	Mudgegonga	Access	1/01/2005
seal102	Rural Sealed	Blacks Flat Road	1935	2497	562		Alpine Shire Council	Mudgegonga	Access	1/01/2005
seal103	Rural Sealed	Blacks Flat Road	2497	2733	236		Alpine Shire Council	Mudgegonga	Access	1/01/2005
seal104	Rural Sealed	Blacks Flat Road	2733	3600	867		Alpine Shire Council	Mudgegonga	Access	1/01/2005
seal105	Rural Sealed	Blacks Flat Road	3600	3910	310		Alpine Shire Council	Mudgegonga	Access	1/01/2005
seal107	Rural Sealed	Blacks Flat Road	6382	6462	80		Alpine Shire Council	Mudgegonga	Access	1/01/2005
seal1562	Rural Sealed	Blacks Flat Road	5488	5687	199		Alpine Shire Council	Mudgegonga	Access	1/01/2005
seal99	Rural Sealed	Blacks Flat Road	0	700	700		Alpine Shire Council	Mudgegonga	Access	1/01/2005
unseal106	Rural Unsealed	Blacks Flat Road	3910	5488	1578		Alpine Shire Council	Mudgegonga	Access	1/01/2005
unseal1561	Rural Unsealed	Blacks Flat Road	5687	6382	695		Alpine Shire Council	Mudgegonga	Access	1/01/2005
unseal108	Rural Unsealed	Blacks Lane	0	1050	1050		Alpine Shire Council	Rosewhite	Access	1/01/2005
seal1374	Urban Sealed	Blackwood Bowl	0	116	116		Alpine Shire Council	Bright	Access	1/01/2005
seal110	Urban Sealed	Blewett Lane	0	317	317		Alpine Shire Council	Myrtleford	Access	1/01/2005
seal1695	Urban Sealed	Blue Hills Rise	0	150	150		Alpine Shire Council	Bright	Access	1/01/2005
seal2101	Urban Sealed	Blue Hills Rise	150	224	74		Alpine Shire Council	Bright	Access	1/01/2005
seal113	Urban Sealed	Bluegum Court	0	276	276		Alpine Shire Council	Bright	Access	1/01/2005
seal114	Urban Sealed	Boat Ramp Road	0	49	49		Alpine Shire Council	Mount Beauty	Access	1/01/2005
seal115	Urban Sealed	Boat Ramp Road	49	140	91		Alpine Shire Council	Mount Beauty	Access	1/01/2005
seal116	Urban Sealed	Bogong Avenue	0	300	300		Alpine Shire Council	Mount Beauty	Access	1/01/2005
seal117	Urban Sealed	Bogong Avenue	300	560	260		Alpine Shire Council	Mount Beauty	Access	1/01/2005
seal611_1	Urban Sealed	Bogong High Plains Road (Service Rd)	0	70	70		Alpine Shire Council	Mount Beauty	Access	1/01/2005
seal627_1	Urban Sealed	Bogong High Plains Road (Service Rd)	70	140	70		Alpine Shire Council	Mount Beauty	Access	1/01/2005
seal628_1	Urban Sealed	Bogong High Plains Road (Service Rd)	140	205	65		Alpine Shire Council	Mount Beauty	Access	1/01/2005



# ALPINE SHIRE COUNCIL

## REGISTER OF PUBLIC ROADS 2025



AssetId	Category	RoadName	StartDistance	EndDistance	Length	Notes	Coordinating Road Aut	Community	RoadHierarchy	Date Proclaimed
seal118	Urban Sealed	Bogong Lane	0	33	33		Alpine Shire Council	Dinner Plain	Access	1/01/2005
seal119	Urban Sealed	Bogong Lane	33	108	75		Alpine Shire Council	Dinner Plain	Access	1/01/2005
seal1659	Rural Sealed	Bohuns Lane	0	290	290		Alpine Shire Council	Mongans Bridge	Access	1/01/2005
form2104	Rural Unsealed	Bohuns Lane	290	1295	1005		Alpine Shire Council	Mongans Bridge	Limited Access Track	
seal121	Urban Sealed	Bon Accord Track	0	164	164		Alpine Shire Council	Harrietville	Access	1/01/2005
seal122	Urban Sealed	Bon Accord Track	164	345	181		Alpine Shire Council	Harrietville	Access	1/01/2005
seal1909	Urban Sealed	Bon Accord Track	345	480	135		Alpine Shire Council	Harrietville	Access	1/01/2005
unseal123	Urban Unsealed	Bottcher Lane	0	228	228		Alpine Shire Council	Myrtleford	Access	1/01/2005
unseal530	Rural Unsealed	Bowditch Road	0	322	322		Alpine Shire Council	Mongans Bridge	Access	1/01/2005
seal125	Rural Sealed	Boyd Road	0	476	476		Alpine Shire Council	Kergunyah South	Collector	1/01/2005
seal126	Rural Sealed	Boyd Road	476	862	386		Alpine Shire Council	Kergunyah South	Collector	1/01/2005
seal131	Urban Sealed	Braeside Court	0	140	140		Alpine Shire Council	Tawonga South	Access	1/01/2005
form2008	Rural Unsealed	Branch West Creek Road	0	425	425		Alpine Shire Council	Wandiligong	Minor Local Access	
unseal1871	Rural Unsealed	Bridget Lane	0	490	490		Alpine Shire Council	Ovens	Access	No date recorded
seal133	Urban Sealed	Briggs Lane	0	800	800		Alpine Shire Council	Myrtleford	Access	1/01/2005
unseal134	Rural Unsealed	Briggs Lane	800	1975	1175		Alpine Shire Council	Myrtleford	Access	1/01/2005
seal132	Rural Sealed	Briggs Lane (Dederang)	0	160	160		Alpine Shire Council	Dederang	Access	1/01/2005
unseal2110	Urban Unsealed	Bright Bowls Club and Mens Shed Ca	0	141	141		Alpine Shire Council	Bright	Access	No date recorded
seal2020	Urban Sealed	Bright Community Centre Carpark	0	40	40		Alpine Shire Council	Bright	Access	No date recorded
seal2003	Urban Sealed	Bright Information Rotunda Carpark	0	75	75		Alpine Shire Council	Bright	Access	No date recorded
seal1962	Urban Sealed	Bright Library Carpark	0	17	17		Alpine Shire Council	Bright	Access	No date recorded
seal1919	Urban Sealed	Bright Senior Citizens Centre Carpar	0	150	150		Alpine Shire Council	Bright	Access	No date recorded
unseal2112	Urban Unsealed	Bright SES Carpark	0	80	80		Alpine Shire Council	Bright	Access	No date recorded
seal1814	Urban Sealed	Bright Sports Centre Carpark	0	40	40		Alpine Shire Council	Bright	Access	1/01/2005
seal137	Urban Sealed	Brooks Street	0	173	173		Alpine Shire Council	Bright	Access	1/01/2005
unseal143	Rural Unsealed	Brown Road	0	675	675		Alpine Shire Council	Mudgegonga	Access	1/01/2005
seal138	Rural Sealed	Brownes Lane	0	75	75		Alpine Shire Council	Rosewhite	Access	1/01/2005
seal140	Rural Sealed	Brownes Lane	1550	1682	132		Alpine Shire Council	Rosewhite	Access	1/01/2005
unseal139	Rural Unsealed	Brownes Lane	75	1550	1475		Alpine Shire Council	Rosewhite	Access	1/01/2005
unseal141	Rural Unsealed	Brownes Lane	1682	2000	318		Alpine Shire Council	Rosewhite	Access	1/01/2005
unseal142	Rural Unsealed	Brownes Lane	2000	2900	900		Alpine Shire Council	Rosewhite	Access	1/01/2005
form1830	Urban Unsealed	Bruces Lane	0	425	425		Alpine Shire Council	Wandiligong	Minor Local Access	

**ALPINE SHIRE COUNCIL**  
**REGISTER OF PUBLIC ROADS 2025**



AssetId	Category	RoadName	StartDistance	EndDistance	Length	Notes	Coordinating Road Aut	Community	RoadHierarchy	Date Proclaimed
seal144	Urban Sealed	Brumby Lane	0	40	40		Alpine Shire Council	Dinner Plain	Access	1/01/2005
seal145	Urban Sealed	Buckland Street	0	130	130		Alpine Shire Council	Tawonga South	Access	1/01/2005
seal146	Urban Sealed	Buckland Street	130	292	162		Alpine Shire Council	Tawonga South	Access	1/01/2005
seal152	Rural Sealed	Buckland Valley Road	0	237	237		Alpine Shire Council	Buckland	Collector	1/01/2005
seal153	Rural Sealed	Buckland Valley Road	237	902	665		Alpine Shire Council	Buckland	Collector	1/01/2005
seal154	Rural Sealed	Buckland Valley Road	902	2237	1335		Alpine Shire Council	Buckland	Collector	1/01/2005
seal155	Rural Sealed	Buckland Valley Road	2237	2827	590		Alpine Shire Council	Buckland	Collector	1/01/2005
seal156	Rural Sealed	Buckland Valley Road	2827	3802	975		Alpine Shire Council	Buckland	Collector	1/01/2005
seal157	Rural Sealed	Buckland Valley Road	3802	5377	1575		Alpine Shire Council	Buckland	Collector	1/01/2005
seal158	Rural Sealed	Buckland Valley Road	5377	6147	770		Alpine Shire Council	Buckland	Collector	1/01/2005
seal159	Rural Sealed	Buckland Valley Road	6147	7167	1020		Alpine Shire Council	Buckland	Collector	1/01/2005
seal160	Rural Sealed	Buckland Valley Road	7167	8047	880		Alpine Shire Council	Buckland	Collector	1/01/2005
seal161	Rural Sealed	Buckland Valley Road	8047	8817	770		Alpine Shire Council	Buckland	Collector	1/01/2005
seal162	Rural Sealed	Buckland Valley Road	8817	9237	420		Alpine Shire Council	Buckland	Collector	1/01/2005
seal163	Rural Sealed	Buckland Valley Road	10987	12552	1565		Alpine Shire Council	Buckland	Access	1/01/2005
seal164	Rural Sealed	Buckland Valley Road	12552	12787	235		Alpine Shire Council	Buckland	Access	1/01/2005
seal1693	Rural Sealed	Buckland Valley Road	9237	10987	1750		Alpine Shire Council	Buckland	Access	1/01/2005
unseal1605	Rural Unsealed	Buckland Valley Road	21452	23362	1910		Alpine Shire Council	Buckland	Access	1/01/2005
unseal1606	Rural Unsealed	Buckland Valley Road	20362	21452	1090		Alpine Shire Council	Buckland	Access	1/01/2005
unseal1607	Rural Unsealed	Buckland Valley Road	18317	20362	2045		Alpine Shire Council	Buckland	Access	1/01/2005
unseal1608	Rural Unsealed	Buckland Valley Road	17192	18317	1125		Alpine Shire Council	Buckland	Access	1/01/2005
unseal1609	Rural Unsealed	Buckland Valley Road	13197	13997	800		Alpine Shire Council	Buckland	Access	1/01/2005
unseal165	Rural Unsealed	Buckland Valley Road	12787	13197	410		Alpine Shire Council	Buckland	Access	1/01/2005
unseal166	Rural Unsealed	Buckland Valley Road	13997	14112	115		Alpine Shire Council	Buckland	Access	1/01/2005
unseal167	Rural Unsealed	Buckland Valley Road	14112	15082	970		Alpine Shire Council	Buckland	Access	1/01/2005
unseal168	Rural Unsealed	Buckland Valley Road	15082	17192	2110		Alpine Shire Council	Buckland	Access	1/01/2005
unseal1741	Rural Unsealed	Buckland Valley Road	23362	23657	295	DEECA - RRA	Alpine Shire Council	Buckland	Access	1/01/2005
unseal1742	Rural Unsealed	Buckland Valley Road	23657	23772	115	DEECA - RRA	Alpine Shire Council	Buckland	Access	1/01/2005
unseal1743	Rural Unsealed	Buckland Valley Road	23772	24742	970	DEECA - RRA	Alpine Shire Council	Buckland	Access	No date recorded
seal147	Rural Sealed	Buckland Valley Road (Porepunkah)	0	144	144		Alpine Shire Council	Buckland	Collector	1/01/2005
seal148	Rural Sealed	Buckland Valley Road (Porepunkah)	144	1295	1151		Alpine Shire Council	Buckland	Collector	1/01/2005
seal149	Rural Sealed	Buckland Valley Road (Porepunkah)	1295	2026	731		Alpine Shire Council	Buckland	Collector	1/01/2005

# ALPINE SHIRE COUNCIL

## REGISTER OF PUBLIC ROADS 2025



AssetId	Category	RoadName	StartDistance	EndDistance	Length	Notes	Coordinating Road Aut	Community	RoadHierarchy	Date Proclaimed
seal150	Rural Sealed	Buckland Valley Road (Porepunkah)	2026	2266	240		Alpine Shire Council	Buckland	Collector	1/01/2005
seal151	Rural Sealed	Buckland Valley Road (Porepunkah)	2266	3501	1235		Alpine Shire Council	Buckland	Collector	1/01/2005
seal170	Rural Sealed	Buffalo Creek Road	0	425	425		Alpine Shire Council	Myrtleford	Access	1/01/2005
seal171	Rural Sealed	Buffalo Creek Road	425	650	225		Alpine Shire Council	Myrtleford	Access	1/01/2005
seal172	Rural Sealed	Buffalo Creek Road	650	1370	720		Alpine Shire Council	Myrtleford	Access	1/01/2005
seal173	Rural Sealed	Buffalo Creek Road	1370	2610	1240		Alpine Shire Council	Myrtleford	Access	1/01/2005
seal174	Rural Sealed	Buffalo Creek Road	2610	3370	760		Alpine Shire Council	Myrtleford	Access	1/01/2005
seal175	Rural Sealed	Buffalo Creek Road	3370	4110	740		Alpine Shire Council	Myrtleford	Access	1/01/2005
seal176	Rural Sealed	Buffalo Creek Road	4110	4865	755		Alpine Shire Council	Myrtleford	Access	1/01/2005
seal177	Rural Sealed	Buffalo Creek Road	4865	5650	785		Alpine Shire Council	Myrtleford	Access	1/01/2005
unseal1779	Rural Unsealed	Buffalo Creek Road	6420	8070	1650		Alpine Shire Council	Myrtleford	Access	1/01/2005
unseal178	Rural Unsealed	Buffalo Creek Road	5650	6420	770		Alpine Shire Council	Myrtleford	Access	1/01/2005
unseal179	Rural Unsealed	Buffalo Creek Road	8070	8770	700		Alpine Shire Council	Myrtleford	Limited Access	1/01/2005
form1974	Rural Unsealed	Buffalo Creek Road	8770	9255	485		Alpine Shire Council	Myrtleford	Limited Access Track	
seal180	Rural Sealed	Buffalo River Road	0	1949	1949		Alpine Shire Council	Buffalo River	Collector	1/01/2005
seal181	Rural Sealed	Buffalo River Road	1949	3037	1088		Alpine Shire Council	Buffalo River	Collector	1/01/2005
seal1641	Rural Sealed	Buffalo River Road (Dandongadale)	7324	7898	574		Alpine Shire Council	Dandongadale	Collector	1/01/2005
seal1642	Rural Sealed	Buffalo River Road (Dandongadale)	5522	7324	1802		Alpine Shire Council	Dandongadale	Collector	1/01/2005
seal1643	Rural Sealed	Buffalo River Road (Dandongadale)	3615	5522	1907		Alpine Shire Council	Dandongadale	Collector	1/01/2005
seal1644	Rural Sealed	Buffalo River Road (Dandongadale)	2856	3615	759		Alpine Shire Council	Dandongadale	Collector	1/01/2005
seal182	Rural Sealed	Buffalo River Road (Dandongadale)	0	763	763		Alpine Shire Council	Dandongadale	Collector	1/01/2005
seal183	Rural Sealed	Buffalo River Road (Dandongadale)	763	1847	1084		Alpine Shire Council	Dandongadale	Collector	1/01/2005
seal184	Rural Sealed	Buffalo River Road (Dandongadale)	1847	2856	1009		Alpine Shire Council	Buffalo River	Collector	1/01/2005
seal1967	Urban Sealed	Buffalo River Road (Service Road)	0	170	170		Alpine Shire Council	Myrtleford	Access	1/01/2005
seal1335	Urban Sealed	Burke Street	119	244	125		Alpine Shire Council	Bright	Access	1/01/2005
seal189	Urban Sealed	Burke Street	0	90	90		Alpine Shire Council	Bright	Access	1/01/2005
seal188	Urban Sealed	Burke Street Carpark 1	0	45	45		Alpine Shire Council	Bright	Access	1/01/2005
seal190	Urban Sealed	Burke Street Carpark 2	0	30	30		Alpine Shire Council	Bright	Access	1/01/2005
seal191	Urban Sealed	Butler Court	0	110	110		Alpine Shire Council	Bright	Access	1/01/2005
unseal1584	Rural Unsealed	Butterworths Lane	590	1800	1210		Alpine Shire Council	Mudgegonga	Access	1/01/2005
unseal192	Rural Unsealed	Butterworths Lane	0	590	590		Alpine Shire Council	Mudgegonga	Access	1/01/2005
unseal193	Rural Unsealed	Byers Lane	0	448	448		Alpine Shire Council	Rosewhite	Access	1/01/2005

# ALPINE SHIRE COUNCIL

## REGISTER OF PUBLIC ROADS 2025



AssetId	Category	RoadName	StartDistance	EndDistance	Length	Notes	Coordinating Road Aut	Community	RoadHierarchy	Date Proclaimed
unseal194	Rural Unsealed	Caloutas Lane	0	790	790		Alpine Shire Council	Freeburgh	Access	1/01/2005
seal195	Urban Sealed	Camp Street	0	20	20		Alpine Shire Council	Bright	Collector	1/01/2005
seal196	Urban Sealed	Camp Street	20	167	147		Alpine Shire Council	Bright	Collector	1/01/2005
seal197	Urban Sealed	Camp Street	167	195	28		Alpine Shire Council	Bright	Collector	1/01/2005
seal198	Urban Sealed	Camp Street	195	272	77		Alpine Shire Council	Bright	Collector	1/01/2005
seal199	Urban Sealed	Camping Park Road	0	212	212		Alpine Shire Council	Bright	Access	1/01/2005
seal201	Urban Sealed	Canyon Lane	0	65	65		Alpine Shire Council	Bright	Access	1/01/2005
unseal202	Urban Unsealed	Canyon Lane	65	150	85		Alpine Shire Council	Bright	Access	1/01/2005
seal212	Urban Sealed	Carcoola Avenue	0	185	185		Alpine Shire Council	Myrtleford	Access	1/01/2005
form2126	Rural Unsealed	Carly Basin Road	0	370	370		Alpine Shire Council	Myrtleford	Minor Local Access	
seal222	Rural Sealed	Carrolls Road	0	1491	1491		Alpine Shire Council	Rosewhite	Collector	1/01/2005
seal223	Rural Sealed	Carrolls Road	1491	3086	1595		Alpine Shire Council	Rosewhite	Collector	1/01/2005
seal224	Rural Sealed	Carrolls Road	3086	3275	189		Alpine Shire Council	Rosewhite	Collector	1/01/2005
seal225	Rural Sealed	Carrolls Road	3275	3846	571		Alpine Shire Council	Rosewhite	Collector	1/01/2005
seal213	Rural Sealed	Carrolls Road (Mudgegonga)	0	625	625		Alpine Shire Council	Mudgegonga	Collector	1/01/2005
seal214	Rural Sealed	Carrolls Road (Mudgegonga)	625	902	277		Alpine Shire Council	Mudgegonga	Collector	1/01/2005
seal215	Rural Sealed	Carrolls Road (Mudgegonga)	902	1733	831		Alpine Shire Council	Mudgegonga	Collector	1/01/2005
seal216	Rural Sealed	Carrolls Road (Mudgegonga)	1733	2030	297		Alpine Shire Council	Mudgegonga	Collector	1/01/2005
seal217	Rural Sealed	Carrolls Road (Mudgegonga)	2030	3549	1519		Alpine Shire Council	Mudgegonga	Collector	1/01/2005
seal218	Rural Sealed	Carrolls Road (Mudgegonga)	3549	4550	1001		Alpine Shire Council	Mudgegonga	Collector	1/01/2005
seal219	Rural Sealed	Carrolls Road (Mudgegonga)	4550	5062	512		Alpine Shire Council	Mudgegonga	Collector	1/01/2005
seal220	Rural Sealed	Carrolls Road (Mudgegonga)	5062	5742	680		Alpine Shire Council	Mudgegonga	Collector	1/01/2005
seal221	Rural Sealed	Carrolls Road (Mudgegonga)	5742	7801	2059		Alpine Shire Council	Mudgegonga	Collector	1/01/2005
unseal1563	Rural Unsealed	Carrolls Road North	1750	2970	1220		Alpine Shire Council	Mudgegonga	Access	1/01/2005
unseal1564	Rural Unsealed	Carrolls Road North	1211	1750	539		Alpine Shire Council	Mudgegonga	Access	1/01/2005
unseal1735	Rural Unsealed	Carrolls Road North	0	465	465		Alpine Shire Council	Mudgegonga	Access	1/01/2005
unseal226	Rural Unsealed	Carrolls Road North	465	1211	746		Alpine Shire Council	Mudgegonga	Access	1/01/2005
unseal227	Rural Unsealed	Carrolls Road North	2970	4130	1160		Alpine Shire Council	Mudgegonga	Access	1/01/2005
unseal1583	Rural Unsealed	Cartwrights Lane	730	1955	1225		Alpine Shire Council	Rosewhite	Access	1/01/2005
unseal228	Rural Unsealed	Cartwrights Lane	0	730	730		Alpine Shire Council	Rosewhite	Access	1/01/2005
seal1672	Urban Sealed	Cattle Pen Drive	0	150	150		Alpine Shire Council	Dinner Plain	Access	1/01/2005
seal2468	Urban Sealed	Cavalli Place	0	190	190		Alpine Shire Council	Bright	Access	No date recorded

# ALPINE SHIRE COUNCIL

## REGISTER OF PUBLIC ROADS 2025



AssetId	Category	RoadName	StartDistance	EndDistance	Length	Notes	Coordinating Road Aut	Community	RoadHierarchy	Date Proclaimed
seal1355	Rural Sealed	Cavedons Lane	765	1081	316		Alpine Shire Council	Eurobin	Access	1/01/2005
seal229	Rural Sealed	Cavedons Lane	0	765	765		Alpine Shire Council	Eurobin	Access	1/01/2005
seal230	Urban Sealed	Cedar Lane	0	49	49		Alpine Shire Council	Bright	Access	1/01/2005
seal231	Rural Sealed	Cemetery Access Road	0	110	110		Alpine Shire Council	Barwidgee	Access	1/01/2005
seal1798	Rural Sealed	Cemetery Lane	0	105	105		Alpine Shire Council	Harrietville	Access	No date recorded
unseal235_1	Rural Unsealed	Cemetery Lane	105	650	545		Alpine Shire Council	Harrietville	Access	1/01/2005
unseal236	Rural Unsealed	Cemetery Lane	650	1213	563		Alpine Shire Council	Harrietville	Access	1/01/2005
unseal233	Rural Unsealed	Cemetery Lane (Coral Bank)	0	460	460		Alpine Shire Council	Coral Bank	Access	1/01/2005
unseal234	Rural Unsealed	Cemetery Lane (Coral Bank)	460	700	240		Alpine Shire Council	Coral Bank	Access	1/01/2005
form1956	Rural Unsealed	Cemetery Road	0	374	374		Alpine Shire Council	Buckland	Minor Local Access	
seal237	Urban Sealed	Centenary Avenue	0	965	965		Alpine Shire Council	Wandiligong	Collector	1/01/2005
seal238	Urban Sealed	Centenary Avenue	965	1753	788		Alpine Shire Council	Wandiligong	Access	1/01/2005
seal239	Urban Sealed	Chalet Road	0	10	10		Alpine Shire Council	Mount Beauty	Access	1/01/2005
seal241	Urban Sealed	Chalet Road	10	521	511		Alpine Shire Council	Mount Beauty	Access	1/01/2005
seal242	Urban Sealed	Chamberlain Court	0	72	72		Alpine Shire Council	Tawonga South	Access	1/01/2005
seal243	Urban Sealed	Chambers Street	0	24	24		Alpine Shire Council	Myrtleford	Access	1/01/2005
seal244	Urban Sealed	Chambers Street	24	232	208		Alpine Shire Council	Myrtleford	Access	1/01/2005
seal245	Urban Sealed	Chandler Court	0	124	124		Alpine Shire Council	Porepunkah	Access	1/01/2005
seal1700	Urban Sealed	Charles Street	165	372	207		Alpine Shire Council	Tawonga	Access	1/01/2005
seal1759	Urban Sealed	Charles Street	372	449	77		Alpine Shire Council	Tawonga	Access	1/01/2005
seal246	Urban Sealed	Charles Street	0	165	165		Alpine Shire Council	Tawonga	Access	1/01/2005
seal1386	Urban Sealed	Charlie Miley Road	0	60	60		Alpine Shire Council	Harrietville	Access	1/01/2005
unseal1385	Urban Unsealed	Charlie Miley Road	60	340	280		Alpine Shire Council	Harrietville	Access	1/01/2005
seal247	Urban Sealed	Cherry Lane	0	80	80		Alpine Shire Council	Bright	Access	1/01/2005
seal248	Urban Sealed	Cherry Lane	80	182	102		Alpine Shire Council	Bright	Access	1/01/2005
seal249	Urban Sealed	Church Street	0	91	91		Alpine Shire Council	Bright	Access	1/01/2005
seal1427	Urban Sealed	Churchill Avenue	0	20	20		Alpine Shire Council	Bright	Collector	1/01/2005
seal251	Urban Sealed	Churchill Avenue	20	87	67		Alpine Shire Council	Bright	Collector	1/01/2005
seal252	Urban Sealed	Churchill Avenue	87	369	282		Alpine Shire Council	Bright	Collector	1/01/2005
seal253	Urban Sealed	Churchill Avenue	369	577	208		Alpine Shire Council	Bright	Collector	1/01/2005
seal254	Urban Sealed	Churchill Avenue	577	906	329		Alpine Shire Council	Bright	Collector	1/01/2005
seal255	Urban Sealed	Churchill Avenue	906	1186	280		Alpine Shire Council	Bright	Collector	1/01/2005

# ALPINE SHIRE COUNCIL

## REGISTER OF PUBLIC ROADS 2025



AssetId	Category	RoadName	StartDistance	EndDistance	Length	Notes	Coordinating Road Aut	Community	RoadHierarchy	Date Proclaimed
seal256	Urban Sealed	Churchill Avenue	1186	1704	518		Alpine Shire Council	Bright	Collector	1/01/2005
seal257	Urban Sealed	Churchill Avenue	1704	1959	255		Alpine Shire Council	Bright	Collector	1/01/2005
seal1827	Urban Sealed	Cindy Court	65	99	34		Alpine Shire Council	Bright	Access	1/01/2005
seal258	Urban Sealed	Cindy Court	0	65	65		Alpine Shire Council	Bright	Access	1/01/2005
seal259	Urban Sealed	Clancy Lane	0	740	740		Alpine Shire Council	Myrtleford	Access	1/01/2005
seal260	Urban Sealed	Claret Court	0	80	80		Alpine Shire Council	Bright	Access	1/01/2005
seal261	Urban Sealed	Claret Court	80	210	130		Alpine Shire Council	Bright	Access	1/01/2005
seal262	Urban Sealed	Clarkes Road	76	156	80		Alpine Shire Council	Wandiligong	Access	1/01/2005
seal263	Urban Sealed	Clarkes Road	0	76	76		Alpine Shire Council	Wandiligong	Access	1/01/2005
seal265	Rural Sealed	Clemens Lane	0	995	995		Alpine Shire Council	Myrtleford	Access	1/01/2005
seal266	Rural Sealed	Clemens Lane	995	1596	601		Alpine Shire Council	Myrtleford	Access	1/01/2005
seal267	Rural Sealed	Clemens Lane	1596	2164	568		Alpine Shire Council	Myrtleford	Access	1/01/2005
seal268	Rural Sealed	Clemens Lane	2164	2646	482		Alpine Shire Council	Myrtleford	Access	1/01/2005
seal269	Rural Sealed	Clemens Lane	2646	3206	560		Alpine Shire Council	Myrtleford	Access	1/01/2005
seal270	Rural Sealed	Clemens Lane	3206	4100	894		Alpine Shire Council	Myrtleford	Access	1/01/2005
unseal271	Rural Unsealed	Clemens Lane	4100	4988	888		Alpine Shire Council	Myrtleford	Access	1/01/2005
seal2136	Urban Sealed	Clock Tower Roundabout	0	115	115		Alpine Shire Council	Bright	Collector	1/01/2005
seal1884	Urban Sealed	Clover Rise	0	50	50		Alpine Shire Council	Tawonga South	Access	1/01/2012
seal280	Urban Sealed	Clyde Street (East)	0	170	170		Alpine Shire Council	Myrtleford	Collector	1/01/2005
seal281	Urban Sealed	Clyde Street (East)	170	312	142		Alpine Shire Council	Myrtleford	Collector	1/01/2005
seal278	Urban Sealed	Clyde Street (West)	79	244	165		Alpine Shire Council	Myrtleford	Collector	1/01/2005
seal279	Urban Sealed	Clyde Street (West)	0	79	79		Alpine Shire Council	Myrtleford	Collector	1/01/2005
seal2508	Urban Sealed	Cobblers Gully Road	0	501	501		Alpine Shire Council	Bright	Minor Local A	Unknown
seal282	Urban Sealed	Cobden Street	0	269	269		Alpine Shire Council	Bright	Collector	1/01/2005
seal283	Urban Sealed	Cobden Street	269	383	114		Alpine Shire Council	Bright	Collector	1/01/2005
seal284	Urban Sealed	Cobden Street	383	605	222		Alpine Shire Council	Bright	Collector	1/01/2005
seal285	Urban Sealed	Cobden Street	605	682	77		Alpine Shire Council	Bright	Collector	1/01/2005
seal286	Urban Sealed	Cobden Street	682	1015	333		Alpine Shire Council	Bright	Access	1/01/2005
seal2138	Urban Sealed	Cobden Street (Parking Bay 1)	0	12	12		Alpine Shire Council	Bright	Collector	No date recorded
seal2139	Urban Sealed	Cobden Street (Parking Bay 2)	0	12	12		Alpine Shire Council	Bright	Collector	No date recorded
seal287	Urban Sealed	Cobungra Court	0	150	150		Alpine Shire Council	Harrietville	Access	1/01/2005
seal288	Urban Sealed	Cobungra Court	150	190	40		Alpine Shire Council	Harrietville	Access	1/01/2005



# ALPINE SHIRE COUNCIL

## REGISTER OF PUBLIC ROADS 2025



AssetId	Category	RoadName	StartDistance	EndDistance	Length	Notes	Coordinating Road Aut	Community	RoadHierarchy	Date Proclaimed
seal289	Urban Sealed	Collins Lane	0	550	550		Alpine Shire Council	Myrtleford	Access	1/01/2005
seal290	Urban Sealed	Colonial Court	0	218	218		Alpine Shire Council	Bright	Access	1/01/2005
seal1422	Urban Sealed	Conifer Street	98	195	97		Alpine Shire Council	Myrtleford	Access	1/01/2005
seal291	Urban Sealed	Conifer Street	0	98	98		Alpine Shire Council	Myrtleford	Access	1/01/2005
seal292	Urban Sealed	Conleys Lane	0	138	138		Alpine Shire Council	Harrietville	Access	1/01/2005
form1907	Urban Unsealed	Conleys Lane	138	252	114		Alpine Shire Council	Harrietville	Access Lane Urban	
seal294	Urban Sealed	Coeee Lane	0	50	50		Alpine Shire Council	Dinner Plain	Access	1/01/2005
seal295	Urban Sealed	Coolumbooka Avenue	0	147	147		Alpine Shire Council	Tawonga South	Access	1/01/2005
seal296	Urban Sealed	Coolumbooka Avenue	147	307	160		Alpine Shire Council	Tawonga South	Access	1/01/2005
seal297	Urban Sealed	Coolumbooka Avenue	307	387	80		Alpine Shire Council	Tawonga South	Access	1/01/2005
seal1379	Urban Sealed	Cooper Street	268	343	75		Alpine Shire Council	Tawonga	Access	1/01/2005
seal298	Urban Sealed	Cooper Street	0	160	160		Alpine Shire Council	Tawonga	Access	1/01/2005
seal299	Urban Sealed	Cooper Street	160	235	75		Alpine Shire Council	Tawonga	Access	1/01/2005
seal300	Urban Sealed	Cooper Street	235	268	33		Alpine Shire Council	Tawonga	Access	1/01/2005
seal1371	Rural Sealed	Coral Bank Lane	0	151	151		Alpine Shire Council	Coral Bank	Access	1/01/2005
seal302	Urban Sealed	Coronation Avenue	0	110	110		Alpine Shire Council	Bright	Collector	1/01/2005
seal303	Urban Sealed	Coronation Avenue	110	220	110		Alpine Shire Council	Bright	Collector	1/01/2005
seal304	Urban Sealed	Coronation Avenue	220	532	312		Alpine Shire Council	Bright	Collector	1/01/2005
seal305	Urban Sealed	Coronation Avenue	532	906	374		Alpine Shire Council	Bright	Collector	1/01/2005
seal306	Urban Sealed	Coronation Avenue	906	1091	185		Alpine Shire Council	Bright	Collector	1/01/2005
seal307	Urban Sealed	Coronation Avenue	1091	1441	350		Alpine Shire Council	Bright	Collector	1/01/2005
seal309	Urban Sealed	Coronation Avenue	1441	1745	304		Alpine Shire Council	Bright	Collector	1/01/2005
seal1899	Urban Sealed	Coronation Avenue (Parking Bay 1)	0	60	60		Alpine Shire Council	Bright	Collector	1/01/2005
seal310	Urban Sealed	Coronation Avenue (Parking Bay 2)	0	40	40		Alpine Shire Council	Bright	Collector	1/01/2005
seal1729	Urban Sealed	Coronation Avenue (Service Road 1)	0	64	64		Alpine Shire Council	Bright	Access	1/01/2005
seal312	Urban Sealed	Coronation Avenue (Service Road 1)	64	124	60		Alpine Shire Council	Bright	Access	1/01/2005
seal301	Urban Sealed	Coronation Avenue (Service Road 2)	0	172	172		Alpine Shire Council	Bright	Access	1/01/2005
seal311	Urban Sealed	Coronation Avenue (Service Road 3)	0	35	35		Alpine Shire Council	Bright	Access	1/01/2005
seal315	Urban Sealed	Coronation Avenue (Service Road 4)	0	83	83		Alpine Shire Council	Bright	Access	1/01/2005
seal313	Urban Sealed	Coronation Avenue (Service Road 5)	208	215	7		Alpine Shire Council	Bright	Access	1/01/2005
seal314	Urban Sealed	Coronation Avenue (Service Road 5)	0	208	208		Alpine Shire Council	Bright	Access	1/01/2005
unseal316	Rural Unsealed	Costantinos Lane	0	920	920		Alpine Shire Council	Coral Bank	Access	1/01/2005

# ALPINE SHIRE COUNCIL

## REGISTER OF PUBLIC ROADS 2025



AssetId	Category	RoadName	StartDistance	EndDistance	Length	Notes	Coordinating Road Aut	Community	RoadHierarchy	Date Proclaimed
seal1333	Rural Sealed	Cottrells Lane	0	455	455		Alpine Shire Council	Tawonga	Access	1/01/2005
unseal317	Rural Unsealed	Cottrells Lane	455	1120	665		Alpine Shire Council	Tawonga	Access	1/01/2005
seal318	Urban Sealed	Council Office Roundabout	0	106	106		Alpine Shire Council	Bright	Access	1/01/2005
seal1702	Urban Sealed	Council Office Staff Carpark	0	118	118		Alpine Shire Council	Bright	Access	1/01/2005
form1829	Rural Sealed	Crameri Lane	0	206	206		Alpine Shire Council	Myrtleford	Minor Local Access	
unseal1667	Rural Unsealed	Creek Road	0	235	235		Alpine Shire Council	Mudgegonga	Access	1/01/2005
seal1673	Urban Sealed	Crisp Hollow	0	58	58		Alpine Shire Council	Dinner Plain	Access	1/01/2005
unseal1581	Rural Unsealed	Crosthwaite Lane	0	1119	1119		Alpine Shire Council	Kergunyah South	Access	1/01/2005
unseal319	Rural Unsealed	Crosthwaite Lane	1119	2354	1235		Alpine Shire Council	Kergunyah South	Access	1/01/2005
unseal320	Rural Unsealed	Crosthwaite Lane	2354	3924	1570		Alpine Shire Council	Kergunyah South	Access	1/01/2005
seal321	Rural Sealed	Crystal Brook Avenue	0	390	390		Alpine Shire Council	Porepunkah	Access	1/01/2005
seal322	Urban Sealed	Cuff 'n Collar Lane	0	115	115		Alpine Shire Council	Dinner Plain	Access	1/01/2005
seal323	Urban Sealed	Cuff 'n Collar Lane	115	140	25		Alpine Shire Council	Dinner Plain	Access	1/01/2005
seal324	Urban Sealed	Cuthbert Street	0	106	106		Alpine Shire Council	Tawonga	Access	1/01/2005
seal2146	Urban Sealed	Dahlsens Carpark	0	110	110		Alpine Shire Council	Myrtleford	Access	No date recorded
seal325	Urban Sealed	Dallas Court	0	77	77		Alpine Shire Council	Bright	Access	1/01/2005
seal326	Urban Sealed	Damms Court	0	140	140		Alpine Shire Council	Tawonga South	Access	1/01/2005
seal1592	Rural Sealed	Damms Road	611	670	59		Alpine Shire Council	Tawonga	Collector	1/01/2005
seal331	Rural Sealed	Damms Road	0	611	611		Alpine Shire Council	Tawonga	Collector	1/01/2005
seal332	Rural Sealed	Damms Road	670	2210	1540		Alpine Shire Council	Tawonga	Collector	1/01/2005
seal333	Rural Sealed	Damms Road	2210	3080	870		Alpine Shire Council	Tawonga	Collector	1/01/2005
seal1334	Urban Sealed	Damms Road (Mount Beauty)	810	990	180		Alpine Shire Council	Mount Beauty	Collector	1/01/2005
seal329	Urban Sealed	Damms Road (Mount Beauty)	0	585	585		Alpine Shire Council	Mount Beauty	Collector	1/01/2005
seal330	Urban Sealed	Damms Road (Mount Beauty)	585	810	225		Alpine Shire Council	Mount Beauty	Collector	1/01/2005
seal335	Urban Sealed	Danica Court	0	117	117		Alpine Shire Council	Bright	Access	1/01/2005
seal336	Urban Sealed	Danica Court	117	265	148		Alpine Shire Council	Bright	Access	1/01/2005
unseal342	Rural Unsealed	Dawsons Lane	0	479	479		Alpine Shire Council	Eurobin	Access	1/01/2005
unseal357	Rural Unsealed	De Piazzas Lane	0	560	560		Alpine Shire Council	Mudgegonga	Access	1/01/2005
form2149	Rural Unsealed	De Piazzas Lane	560	1360	800		Alpine Shire Council	Mudgegonga	Limited Access	No Date Recorded
seal1358	Urban Sealed	Deacon Avenue	114	314	200		Alpine Shire Council	Bright	Access	1/01/2005
seal344	Urban Sealed	Deacon Avenue	0	114	114		Alpine Shire Council	Bright	Access	1/01/2005
seal345	Urban Sealed	Deacon Avenue	314	440	126		Alpine Shire Council	Bright	Access	1/01/2005



**ALPINE SHIRE COUNCIL**  
**REGISTER OF PUBLIC ROADS 2025**



AssetId	Category	RoadName	StartDistance	EndDistance	Length	Notes	Coordinating Road Aut	Community	RoadHierarchy	Date Proclaimed
unseal1601	Rural Unsealed	Deans Lane	0	1300	1300		Alpine Shire Council	Buckland	Access	1/01/2005
unseal2458	Rural Unsealed	Deans Lane	1300	1540	240		Alpine Shire Council	Buckland	Access	1/01/2005
seal1682	Rural Sealed	Dederang Recreation Reserve	347	575	228		Alpine Shire Council	Dederang	Access	No date recorded
seal1683	Rural Sealed	Dederang Recreation Reserve	280	347	67		Alpine Shire Council	Dederang	Access	No date recorded
unseal1898	Rural Unsealed	Dederang Recreation Reserve	0	280	280		Alpine Shire Council	Dederang	Access	No date recorded
seal346	Urban Sealed	Dederang Road	0	182	182		Alpine Shire Council	Tawonga South	Access	1/01/2007
seal347	Rural Sealed	Dederang-Kiewa Valley Link	0	500	500		Alpine Shire Council	Dederang	Access	1/01/2007
seal348	Urban Sealed	Delany Avenue (Parking Bay)	0	80	80		Alpine Shire Council	Bright	Collector	1/01/2005
seal2464	Urban Sealed	Deveson Terrace	0	125	125		Alpine Shire Council	Myrtleford	Access	17/12/2020
seal2465	Urban Sealed	Deveson Terrace	125	150	25		Alpine Shire Council	Myrtleford	Access	17/12/2020
seal2466	Urban Sealed	Deveson Terrace	150	198	48		Alpine Shire Council	Myrtleford	Access	17/12/2020
unseal358_1	Rural Unsealed	Devils Creek Road	0	752	752		Alpine Shire Council	Buckland	Access	1/01/2005
unseal359	Rural Sealed	Dibbin Lane	0	407	407		Alpine Shire Council	Freeburgh	Access	1/01/2005
seal360	Urban Sealed	Diggings Road	0	353	353		Alpine Shire Council	Tawonga	Access	1/01/2005
seal361	Urban Sealed	Diggings Road	353	420	67		Alpine Shire Council	Tawonga	Access	1/01/2005
seal363	Urban Sealed	Disher Avenue	0	138	138		Alpine Shire Council	Myrtleford	Access	1/01/2005
seal1914	Urban Sealed	DP Day Carpark	0	53	53		Alpine Shire Council	Dinner Plain	Access	No date recorded
seal364	Urban Sealed	Dredge Hole Lane	10	135	125		Alpine Shire Council	Harrietville	Access	1/01/2005
seal364_1	Urban Sealed	Dredge Hole Lane	0	10	10		Alpine Shire Council	Harrietville	Access	1/01/2005
unseal365_1	Urban Unsealed	Dredge Hole Lane	135	375	240		Alpine Shire Council	Harrietville	Access	1/01/2005
seal366	Urban Sealed	Drovers Lane	0	9	9		Alpine Shire Council	Dinner Plain	Access	1/01/2005
seal367	Urban Sealed	Drovers Lane	9	99	90		Alpine Shire Council	Dinner Plain	Access	1/01/2005
seal368	Urban Sealed	Drummond Street	0	145	145		Alpine Shire Council	Tawonga	Access	1/01/2005
seal370	Urban Sealed	Dry Bone Lane	0	132	132		Alpine Shire Council	Dinner Plain	Access	1/01/2005
seal1426	Urban Sealed	Duke Street	190	213	23		Alpine Shire Council	Myrtleford	Access	1/01/2005
seal371	Urban Sealed	Duke Street	0	190	190		Alpine Shire Council	Myrtleford	Access	1/01/2005
seal372	Urban Sealed	Duke Street	213	371	158		Alpine Shire Council	Myrtleford	Access	1/01/2005
seal373	Urban Sealed	Duke Street	371	452	81		Alpine Shire Council	Myrtleford	Access	1/01/2005
seal374	Urban Sealed	Duke Street	452	530	78		Alpine Shire Council	Myrtleford	Access	1/01/2005
seal206	Urban Sealed	Duke Street (Parking Bay)	0	65	65		Alpine Shire Council	Myrtleford	Access	1/01/2005
seal1105	Rural Sealed	Dunstan Track	0	340	340		Alpine Shire Council	Bright	Access	1/01/2005
unseal1590	Rural Unsealed	Dunstan Track	340	370	30		Alpine Shire Council	Bright	Access	1/01/2005

# ALPINE SHIRE COUNCIL

## REGISTER OF PUBLIC ROADS 2025



AssetId	Category	RoadName	StartDistance	EndDistance	Length	Notes	Coordinating Road Aut	Community	RoadHierarchy	Date Proclaimed
unseal2024	Rural Unsealed	Dunstan Track	370	660	290		Alpine Shire Council	Bright	Access	1/01/2005
form1890	Rural Unsealed	Edmondsons Lane	0	321	321		Alpine Shire Council	Tawonga	Limited Access Track	
seal1602	Rural Sealed	Egglestons Lane	310	1130	820		Alpine Shire Council	Buckland	Access	1/01/2005
seal375	Rural Sealed	Egglestons Lane	0	86	86		Alpine Shire Council	Buckland	Access	1/01/2005
seal376	Rural Sealed	Egglestons Lane	86	310	224		Alpine Shire Council	Buckland	Access	1/01/2005
seal1851	Urban Sealed	Elgin Street	904	964	60		Alpine Shire Council	Myrtleford	Access	1/01/2005
seal377	Urban Sealed	Elgin Street	728	783	55		Alpine Shire Council	Myrtleford	Access	1/01/2005
seal378	Urban Sealed	Elgin Street	0	210	210		Alpine Shire Council	Myrtleford	Collector	1/01/2005
seal379	Urban Sealed	Elgin Street	210	439	229		Alpine Shire Council	Myrtleford	Collector	1/01/2005
seal380	Urban Sealed	Elgin Street	439	582	143		Alpine Shire Council	Myrtleford	Access	1/01/2005
seal381	Urban Sealed	Elgin Street	582	728	146		Alpine Shire Council	Myrtleford	Access	1/01/2005
seal382	Urban Sealed	Elgin Street	783	843	60		Alpine Shire Council	Myrtleford	Access	1/01/2005
seal383	Urban Sealed	Elgin Street	843	904	61		Alpine Shire Council	Myrtleford	Access	1/01/2005
seal1380	Urban Sealed	Eliza Way	0	80	80		Alpine Shire Council	Myrtleford	Access	1/01/2005
seal1421	Urban Sealed	Eliza Way	80	107	27		Alpine Shire Council	Myrtleford	Access	1/01/2005
form2158	Rural Unsealed	Ellens Lane	0	351	351		Alpine Shire Council	Myrtleford	Minor Local Access	
seal2076	Urban Sealed	Elm Court	70	95	25		Alpine Shire Council	Bright	Access	1/01/2005
seal384	Urban Sealed	Elm Court	0	70	70		Alpine Shire Council	Bright	Access	1/01/2005
seal1393	Urban Sealed	Elm Court (Parking Bay)	0	28	28		Alpine Shire Council	Bright	Access	1/01/2005
form1869	Rural Unsealed	Elmer Lane	0	938	938		Alpine Shire Council	Gapsted	Minor Local Access	
seal1435	Urban Sealed	Embankment Drive	98	156	58		Alpine Shire Council	Mount Beauty	Collector	1/01/2005
seal386	Urban Sealed	Embankment Drive	0	45	45		Alpine Shire Council	Mount Beauty	Collector	1/01/2005
seal387	Urban Sealed	Embankment Drive	45	98	53		Alpine Shire Council	Mount Beauty	Collector	1/01/2005
seal388	Urban Sealed	Embankment Drive	156	605	449		Alpine Shire Council	Mount Beauty	Collector	1/01/2005
seal389	Urban Sealed	Embankment Drive	605	800	195		Alpine Shire Council	Mount Beauty	Collector	1/01/2005
seal390	Urban Sealed	Embankment Drive	800	1763	963		Alpine Shire Council	Mount Beauty	Collector	1/01/2005
seal392	Urban Sealed	Embankment Drive	1763	1864	101		Alpine Shire Council	Mount Beauty	Collector	1/01/2005
seal1316	Rural Sealed	Eumerella Drive	0	280	280		Alpine Shire Council	Buffalo River	Access	1/01/2005
seal396	Urban Sealed	Ewart Lane	0	92	92		Alpine Shire Council	Myrtleford	Access	1/01/2005
unseal327	Rural Unsealed	Faheys Lane	0	1100	1100		Alpine Shire Council	Running Creek	Access	1/01/2005
unseal328	Rural Unsealed	Faheys Lane	1100	1980	880		Alpine Shire Council	Running Creek	Access	1/01/2005
seal397	Urban Sealed	Fairway Avenue	0	357	357		Alpine Shire Council	Mount Beauty	Access	1/01/2005

# ALPINE SHIRE COUNCIL

## REGISTER OF PUBLIC ROADS 2025



AssetId	Category	RoadName	StartDistance	EndDistance	Length	Notes	Coordinating Road Aut	Community	RoadHierarchy	Date Proclaimed
seal398	Urban Sealed	Fairway Avenue	357	453	96		Alpine Shire Council	Mount Beauty	Access	1/01/2005
seal399	Urban Sealed	Fairway Avenue	453	542	89		Alpine Shire Council	Mount Beauty	Access	1/01/2005
seal400	Urban Sealed	Fairway Avenue	542	616	74		Alpine Shire Council	Mount Beauty	Access	1/01/2005
seal1370	Rural Sealed	Fareilly Lane	0	110	110		Alpine Shire Council	Porepunkah	Access	1/01/2005
form1970	Rural Unsealed	Fareilly Lane	110	1310	1200		Alpine Shire Council	Porepunkah	Limited Access Track	
seal1773	Rural Sealed	Farrington Lane	0	170	170		Alpine Shire Council	Freeburgh	Access	1/01/2012
seal2472	Rural Sealed	Farrington Lane	170	211	41		Alpine Shire Council	Freeburgh	Access	1/01/2012
seal2161	Urban Sealed	Faulkner Rise	0	160	160		Alpine Shire Council	Bright	Access	No date recorded
unseal402	Rural Unsealed	Fearns Lane	0	130	130		Alpine Shire Council	Myrtleford	Access	1/01/2005
seal417	Urban Sealed	Feathertop Lane	0	108	108		Alpine Shire Council	Harrietville	Access	1/01/2005
form1861	Urban Unsealed	Feathertop Lane	108	158	50		Alpine Shire Council	Harrietville	Access Lane Urban	
seal403	Urban Sealed	Feathertop Street	0	197	197		Alpine Shire Council	Tawonga South	Access	1/01/2005
seal1689	Urban Sealed	Feathertop Track	1099	1543	444		Alpine Shire Council	Harrietville	Access	1/01/2005
seal835	Urban Sealed	Feathertop Track	0	15	15		Alpine Shire Council	Harrietville	Access	1/01/2005
seal836	Urban Sealed	Feathertop Track	15	450	435		Alpine Shire Council	Harrietville	Access	1/01/2005
seal837	Urban Sealed	Feathertop Track	450	887	437		Alpine Shire Council	Harrietville	Access	1/01/2005
seal838	Urban Sealed	Feathertop Track	887	1099	212		Alpine Shire Council	Harrietville	Access	1/01/2005
unseal405_1	Urban Unsealed	Feathertop Track	1543	2135	592		Alpine Shire Council	Harrietville	Access	1/01/2005
unseal2035	Urban Unsealed	Feathertop Track (Parking Bay)	0	50	50		Alpine Shire Council	Harrietville	Access	1/01/2005
unseal1950	Urban Unsealed	Feathertop Track (Service Road)	0	124	124		Alpine Shire Council	Harrietville	Access	1/01/2005
seal406	Urban Sealed	Fernydale Lane	0	214	214		Alpine Shire Council	Tawonga South	Access	1/01/2005
unseal1961	Rural Unsealed	Fernydale Lane	214	369	155		Alpine Shire Council	Ovens	Access	1/01/2005
unseal407	Rural Unsealed	Fibbials Road	0	200	200		Alpine Shire Council	Myrtleford	Access	1/01/2005
seal1696	Urban Sealed	Fiddleback Drive	0	337	337		Alpine Shire Council	Tawonga South	Access	1/01/2005
seal1786	Rural Sealed	Fieldings Road	0	505	505		Alpine Shire Council	Tawonga	Access	No date recorded
unseal1785	Rural Unsealed	Fieldings Road	505	1450	945		Alpine Shire Council	Tawonga	Access	No date recorded
seal2163	Rural Sealed	Fingerboard Hill	126	158	32		Alpine Shire Council	Merriang	Access	1/01/2005
seal2164	Rural Sealed	Fingerboard Hill	398	433	35		Alpine Shire Council	Merriang	Access	1/01/2005
seal409	Rural Sealed	Fingerboard Hill	0	126	126		Alpine Shire Council	Merriang	Access	1/01/2005
seal410	Rural Sealed	Fingerboard Hill	158	398	240		Alpine Shire Council	Merriang	Access	1/01/2005
seal411	Rural Sealed	Flemings Lane	0	203	203		Alpine Shire Council	Eurobin	Access	1/01/2005
form1921	Rural Unsealed	Flinn Crescent	0	162	162		Alpine Shire Council	Freeburgh	Limited Access Track	

# ALPINE SHIRE COUNCIL

## REGISTER OF PUBLIC ROADS 2025



AssetId	Category	RoadName	StartDistance	EndDistance	Length	Notes	Coordinating Road Aut	Community	RoadHierarchy	Date Proclaimed
seal412	Urban Sealed	Forest Lane	0	558	558		Alpine Shire Council	Myrtleford	Access	1/01/2005
unseal413	Rural Unsealed	Forest Lane	558	756	198		Alpine Shire Council	Myrtleford	Access	1/01/2005
seal414	Urban Sealed	Francis Street	0	225	225		Alpine Shire Council	Porepunkah	Access	1/01/2005
seal415	Urban Sealed	Frasers Lane	0	88	88		Alpine Shire Council	Bright	Access	1/01/2005
seal416	Urban Sealed	Frasers Lane	88	295	207		Alpine Shire Council	Bright	Access	1/01/2005
unseal418	Rural Unsealed	Fredas Lane	0	530	530		Alpine Shire Council	Tawonga	Access	1/01/2005
form1845	Rural Unsealed	Fredos Lane	0	485	485		Alpine Shire Council	Wandiligong	Minor Local Access	
seal419	Urban Sealed	Freeburgh Avenue	0	260	260		Alpine Shire Council	Mount Beauty	Access	1/01/2005
seal420	Urban Sealed	Freeburgh Avenue	260	452	192		Alpine Shire Council	Mount Beauty	Access	1/01/2005
seal421	Urban Sealed	Freeburgh Avenue	452	715	263		Alpine Shire Council	Mount Beauty	Access	1/01/2005
seal1885	Urban Sealed	Gavan Street (Parking Bay 1)	0	50	50		Alpine Shire Council	Bright	Collector	1/01/2005
seal1886	Urban Sealed	Gavan Street (Parking Bay 2)	0	70	70		Alpine Shire Council	Bright	Collector	1/01/2005
seal1887	Urban Sealed	Gavan Street (Parking Bay 3)	0	120	120		Alpine Shire Council	Bright	Collector	1/01/2005
seal1888	Urban Sealed	Gavan Street (Parking Bay 4)	0	55	55		Alpine Shire Council	Bright	Collector	1/01/2005
seal1889	Urban Sealed	Gavan Street (Parking Bay 5)	0	90	90		Alpine Shire Council	Bright	Collector	1/01/2005
seal1957	Urban Sealed	Gavan Street (Parking Bay 6)	0	50	50		Alpine Shire Council	Bright	Collector	1/01/2005
seal435	Urban Sealed	Geebung Road	0	150	150		Alpine Shire Council	Dinner Plain	Access	1/01/2005
unseal436	Rural Unsealed	Gentile Lane	0	471	471		Alpine Shire Council	Coral Bank	Access	1/01/2005
seal1340	Urban Sealed	Geoffrey Street	136	211	75		Alpine Shire Council	Myrtleford	Access	1/01/2005
seal2449	Urban Sealed	Geoffrey Street	211	229	18		Alpine Shire Council	Myrtleford	Access	1/01/2005
seal437	Urban Sealed	Geoffrey Street	0	136	136		Alpine Shire Council	Myrtleford	Access	1/01/2005
seal1369	Urban Sealed	Georgian Court	0	119	119		Alpine Shire Council	Bright	Access	1/01/2005
seal439	Urban Sealed	Gerrats Lane	0	340	340		Alpine Shire Council	Myrtleford	Access	1/01/2005
unseal440	Rural Unsealed	Gilberts Lane	0	1400	1400		Alpine Shire Council	Rosewhite	Access	1/01/2005
seal441	Urban Sealed	Gillards Lane	0	169	169		Alpine Shire Council	Wandiligong	Access	1/01/2005
seal442	Rural Sealed	Glanford Road	0	590	590		Alpine Shire Council	Buffalo River	Access	1/01/2005
seal1319	Urban Sealed	Gledhills Lane	0	120	120		Alpine Shire Council	Bright	Access	1/01/2005
unseal443	Urban Unsealed	Gledhills Lane	120	210	90		Alpine Shire Council	Bright	Access	1/01/2005
seal2073	Urban Sealed	Glenbourn Drive	1149	1189	40		Alpine Shire Council	Tawonga South	Access	1/01/2005
seal444	Urban Sealed	Glenbourn Drive	0	815	815		Alpine Shire Council	Tawonga South	Access	1/01/2005
seal445	Urban Sealed	Glenbourn Drive	815	1149	334		Alpine Shire Council	Tawonga South	Access	1/01/2005
seal1744	Rural Sealed	Goldie Spur Track	0	50	50		Alpine Shire Council	Buckland	Access	1/01/2005

# ALPINE SHIRE COUNCIL

## REGISTER OF PUBLIC ROADS 2025



AssetId	Category	RoadName	StartDistance	EndDistance	Length	Notes	Coordinating Road Aut	Community	RoadHierarchy	Date Proclaimed
unseal446	Rural Unsealed	Goldie Spur Track	50	435	385		Alpine Shire Council	Buckland	Access	1/01/2005
unseal447	Rural Unsealed	Goonan Lane	0	888	888		Alpine Shire Council	Dederang	Access	1/01/2005
seal448	Urban Sealed	Gould Court	0	100	100		Alpine Shire Council	Tawonga	Access	1/01/2005
seal449	Urban Sealed	Grange Road	0	161	161		Alpine Shire Council	Porepunkah	Access	1/01/2005
seal450	Urban Sealed	Grange Road	161	1190	1029		Alpine Shire Council	Porepunkah	Access	1/01/2005
unseal2171	Urban Unsealed	Gray Lane	0	59	59		Alpine Shire Council	Mount Beauty	Access	No date recorded
seal1412	Urban Sealed	Great Alpine Road (Parking Bay 1)	0	95	95		Alpine Shire Council	Harrietville	Access	1/01/2005
seal1414	Urban Sealed	Great Alpine Road (Parking Bay 2)	0	60	60		Alpine Shire Council	Harrietville	Access	1/01/2005
seal1387	Urban Sealed	Great Alpine Road (Service Road 1)	305	560	255		Alpine Shire Council	Harrietville	Access	1/01/2005
seal17	Urban Sealed	Great Alpine Road (Service Road 1)	0	305	305		Alpine Shire Council	Harrietville	Access	1/01/2005
unseal452.1	Rural Unsealed	Green Lane	0	1087	1087		Alpine Shire Council	Dederang	Access	1/01/2005
seal453	Urban Sealed	Greens Lane	0	169	169		Alpine Shire Council	Myrtleford	Access	1/01/2005
seal454	Rural Sealed	Grenvilles Road	0	376	376		Alpine Shire Council	Wandiligong	Access	1/01/2005
seal455	Rural Sealed	Growlers Creek Road	0	398	398		Alpine Shire Council	Wandiligong	Access	1/01/2005
seal456	Rural Sealed	Growlers Creek Road	398	817	419		Alpine Shire Council	Wandiligong	Access	1/01/2005
seal457	Rural Sealed	Growlers Creek Road	817	1304	487		Alpine Shire Council	Wandiligong	Access	1/01/2005
unseal458	Rural Unsealed	Growlers Creek Road	1304	1680	376		Alpine Shire Council	Wandiligong	Access	1/01/2005
unseal459	Rural Unsealed	Growlers Creek Road	1680	2215	535		Alpine Shire Council	Wandiligong	Access	1/01/2005
unseal460	Rural Unsealed	Growlers Creek Road	2215	2550	335		Alpine Shire Council	Wandiligong	Access	1/01/2005
form1902	Rural Unsealed	Growlers Creek Road	2550	3042	492		Alpine Shire Council	Wandiligong	Limited Access Track	
seal470	Rural Sealed	Gundowring Road	0	2280	2280		Alpine Shire Council	Upper Gundowring	Collector	1/01/2005
seal471	Rural Sealed	Gundowring Road	2280	2595	315		Alpine Shire Council	Upper Gundowring	Collector	1/01/2005
seal472	Rural Sealed	Gundowring Road	2595	3445	850		Alpine Shire Council	Upper Gundowring	Collector	1/01/2005
seal473	Rural Sealed	Gundowring Road	3445	3774	329		Alpine Shire Council	Upper Gundowring	Collector	1/01/2005
seal474	Rural Sealed	Gundowring Road	3774	4759	985		Alpine Shire Council	Upper Gundowring	Collector	1/01/2005
seal475	Rural Sealed	Gundowring Road	4759	4980	221		Alpine Shire Council	Upper Gundowring	Collector	1/01/2005
seal464	Rural Sealed	Gundowring Road (Gundowring)	0	660	660		Alpine Shire Council	Gundowring	Collector	1/01/2005
seal465	Rural Sealed	Gundowring Road (Gundowring)	660	970	310		Alpine Shire Council	Gundowring	Collector	1/01/2005
seal466	Rural Sealed	Gundowring Road (Gundowring)	970	2080	1110		Alpine Shire Council	Gundowring	Collector	1/01/2005
seal467	Rural Sealed	Gundowring Road (Gundowring)	2080	3140	1060		Alpine Shire Council	Gundowring	Collector	1/01/2005
seal468	Rural Sealed	Gundowring Road (Gundowring)	3140	3660	520		Alpine Shire Council	Gundowring	Collector	1/01/2005
seal469	Rural Sealed	Gundowring Road (Gundowring)	3660	4515	855		Alpine Shire Council	Gundowring	Collector	1/01/2007

# ALPINE SHIRE COUNCIL

## REGISTER OF PUBLIC ROADS 2025



AssetId	Category	RoadName	StartDistance	EndDistance	Length	Notes	Coordinating Road Aut	Community	RoadHierarchy	Date Proclaimed
seal476	Urban Sealed	Guy Court	0	49	49		Alpine Shire Council	Tawonga South	Access	1/01/2005
seal477	Urban Sealed	Halinka Court	0	125	125		Alpine Shire Council	Bright	Access	1/01/2005
seal478	Urban Sealed	Halls Road	0	262	262		Alpine Shire Council	Myrtleford	Access	1/01/2005
seal479	Urban Sealed	Halls Road	262	460	198		Alpine Shire Council	Myrtleford	Access	1/01/2005
seal480	Urban Sealed	Halls Road	460	575	115		Alpine Shire Council	Myrtleford	Access	1/01/2005
seal481	Urban Sealed	Halls Road	575	965	390		Alpine Shire Council	Myrtleford	Access	1/01/2005
seal482	Urban Sealed	Halls Road	965	1031	66		Alpine Shire Council	Myrtleford	Access	1/01/2005
unseal1958	Urban Unsealed	Halls Road	1031	1451	420		Alpine Shire Council	Myrtleford	Minor Local A	1/01/2005
seal485	Urban Sealed	Halter Lane	0	139	139		Alpine Shire Council	Dinner Plain	Access	1/01/2005
seal486	Urban Sealed	Halter Lane	139	358	219		Alpine Shire Council	Dinner Plain	Access	1/01/2005
seal487	Urban Sealed	Halter Lane	358	387	29		Alpine Shire Council	Dinner Plain	Access	1/01/2005
seal1409	Urban Sealed	Halter Lane (Parking Bay)	0	16	16		Alpine Shire Council	Dinner Plain	Access	1/01/2005
form1897	Rural Unsealed	Hamilton Lane	0	291	291		Alpine Shire Council	Dederang	Limited Access Track	
seal488	Urban Sealed	Hampton Court	0	84	84		Alpine Shire Council	Bright	Access	1/01/2005
unseal2178	Rural Unsealed	Happy Valley Road (Service Road)	0	150	150		Alpine Shire Council	Rosewhite	Access	No date recorded
unseal1703	Rural Unsealed	Hardys Lane	0	400	400		Alpine Shire Council	Mudgegonga	Access	1/01/2005
seal489	Urban Sealed	Hargreaves Road	0	103	103		Alpine Shire Council	Bright	Access	1/01/2005
seal490	Urban Sealed	Hargreaves Road	103	202	99		Alpine Shire Council	Bright	Access	1/01/2005
seal491	Urban Sealed	Hargreaves Road	202	315	113		Alpine Shire Council	Bright	Access	1/01/2005
seal492	Urban Sealed	Hargreaves Road	315	470	155		Alpine Shire Council	Bright	Access	1/01/2005
seal493	Urban Sealed	Hargreaves Road	470	588	118		Alpine Shire Council	Bright	Access	1/01/2005
form1855	Rural Unsealed	Harpers Lane	0	374	374		Alpine Shire Council	Bright	Minor Local Access	
seal1922	Urban Sealed	Harrietteville Pioneer Park Carpark	0	100	100		Alpine Shire Council	Harrietteville	Access	No date recorded
seal495	Rural Sealed	Harris Lane	680	760	80		Alpine Shire Council	Buckland	Access	1/01/2005
seal496	Rural Sealed	Harris Lane	760	962	202		Alpine Shire Council	Buckland	Access	1/01/2005
seal497	Rural Sealed	Harris Lane	962	1553	591		Alpine Shire Council	Buckland	Access	1/01/2005
seal499	Rural Sealed	Harris Lane	0	680	680		Alpine Shire Council	Buckland	Access	1/01/2005
unseal498	Rural Unsealed	Harris Lane	1553	2253	700		Alpine Shire Council	Buckland	Access	1/01/2005
seal500	Rural Sealed	Harrison Lane	0	135	135		Alpine Shire Council	Porepunkah	Access	1/01/2005
unseal501	Rural Unsealed	Harts Lane	0	428	428		Alpine Shire Council	Myrtleford	Access	1/01/2005
unseal1574	Rural Unsealed	Havilah Road (Havilah)	5895	6580	685		Alpine Shire Council	Havilah	Access	1/01/2005
unseal1575	Rural Unsealed	Havilah Road (Havilah)	4855	5895	1040		Alpine Shire Council	Havilah	Access	1/01/2005



# ALPINE SHIRE COUNCIL

## REGISTER OF PUBLIC ROADS 2025



AssetId	Category	RoadName	StartDistance	EndDistance	Length	Notes	Coordinating Road Aut	Community	RoadHierarchy	Date Proclaimed
unseal1576	Rural Unsealed	Havilah Road (Havilah)	1430	1952	522		Alpine Shire Council	Havilah	Access	1/01/2005
unseal1577	Rural Unsealed	Havilah Road (Havilah)	570	1430	860		Alpine Shire Council	Havilah	Collector	1/01/2005
unseal505	Rural Unsealed	Havilah Road (Havilah)	0	570	570		Alpine Shire Council	Rosewhite	Collector	1/01/2005
unseal506	Rural Unsealed	Havilah Road (Havilah)	1952	2610	658		Alpine Shire Council	Havilah	Access	1/01/2005
unseal507	Rural Unsealed	Havilah Road (Havilah)	2610	3763	1153		Alpine Shire Council	Havilah	Access	1/01/2005
unseal508	Rural Unsealed	Havilah Road (Havilah)	3763	4855	1092		Alpine Shire Council	Havilah	Access	1/01/2005
seal1738	Rural Sealed	Havilah Road (Rosewhite)	0	142	142		Alpine Shire Council	Havilah	Collector	1/01/2005
seal1739	Rural Sealed	Havilah Road (Rosewhite)	1432	2867	1435		Alpine Shire Council	Rosewhite	Collector	1/01/2005
seal503	Rural Sealed	Havilah Road (Rosewhite)	142	597	455		Alpine Shire Council	Rosewhite	Collector	1/01/2005
seal504	Rural Sealed	Havilah Road (Rosewhite)	597	1432	835		Alpine Shire Council	Rosewhite	Collector	1/01/2005
seal2180	Rural Sealed	Havilah Road (Service Road)	0	90	90		Alpine Shire Council	Rosewhite	Access	1/01/2005
seal510	Urban Sealed	Hawthorn Lane	0	135	135		Alpine Shire Council	Bright	Collector	1/01/2005
seal511	Urban Sealed	Hawthorn Lane	135	335	200		Alpine Shire Council	Bright	Collector	1/01/2005
seal512	Urban Sealed	Hawthorn Lane	335	375	40		Alpine Shire Council	Bright	Collector	1/01/2005
seal513	Urban Sealed	Hawthorn Lane	375	635	260		Alpine Shire Council	Bright	Collector	1/01/2005
seal514	Urban Sealed	Hawthorn Lane	635	685	50		Alpine Shire Council	Bright	Collector	1/01/2005
seal515	Urban Sealed	Hawthorn Lane	703	913	210		Alpine Shire Council	Bright	Access	1/01/2005
seal516	Urban Sealed	Hawthorn Lane	913	1017	104		Alpine Shire Council	Bright	Access	1/01/2005
seal517	Urban Sealed	Hawthorn Lane	1017	1105	88		Alpine Shire Council	Bright	Access	1/01/2005
seal518	Urban Sealed	Hawthorn Lane	1105	1195	90		Alpine Shire Council	Bright	Access	1/01/2005
seal207	Urban Sealed	Hawthorn Lane (Parking Bay)	0	39	39		Alpine Shire Council	Bright	Access	1/01/2005
seal1431	Urban Sealed	Hawthorn Lane (Service Road)	0	18	18		Alpine Shire Council	Bright	Access	1/01/2005
seal521	Urban Sealed	Heather Grove	0	144	144		Alpine Shire Council	Myrtleford	Access	1/01/2005
seal523	Urban Sealed	Heather Lane	0	40	40		Alpine Shire Council	Bright	Access	1/01/2005
seal524	Urban Sealed	Heberles Road	0	120	120		Alpine Shire Council	Tawonga South	Access	1/01/2005
seal525	Urban Sealed	Heberles Road	120	482	362		Alpine Shire Council	Tawonga South	Access	1/01/2005
unseal527	Rural Unsealed	Hicks Lane	0	490	490		Alpine Shire Council	Dederang	Access	1/01/2005
unseal1892	Rural Unsealed	Hicks Road	0	550	550		Alpine Shire Council	Dederang	Minor Local A	1/01/2005
seal2450	Urban Sealed	Higgins Court	130	150	20		Alpine Shire Council	Myrtleford	Access	1/01/2005
seal528	Urban Sealed	Higgins Court	0	130	130		Alpine Shire Council	Myrtleford	Access	1/01/2005
seal529	Urban Sealed	Higgs Lane	0	170	170		Alpine Shire Council	Wandiligong	Access	1/01/2005
seal531	Urban Sealed	Highland Court	0	245	245		Alpine Shire Council	Tawonga South	Access	1/01/2005

# ALPINE SHIRE COUNCIL

## REGISTER OF PUBLIC ROADS 2025



AssetId	Category	RoadName	StartDistance	EndDistance	Length	Notes	Coordinating Road Aut	Community	RoadHierarchy	Date Proclaimed
seal532	Urban Sealed	Hill Street	0	172	172		Alpine Shire Council	Mount Beauty	Access	1/01/2005
seal533	Urban Sealed	Hillside Court	0	92	92		Alpine Shire Council	Myrtleford	Access	1/01/2005
unseal1733	Rural Unsealed	Hobbs Lane	465	1070	605		Alpine Shire Council	Running Creek	Access	1/01/2005
unseal534	Rural Unsealed	Hobbs Lane	0	465	465		Alpine Shire Council	Running Creek	Access	1/01/2005
unseal535	Rural Unsealed	Hobbs Lane (Mongans Bridge)	0	1365	1365		Alpine Shire Council	Running Creek	Access	1/01/2005
unseal536	Rural Unsealed	Hobbs Lane (Mongans Bridge)	1365	1610	245		Alpine Shire Council	Mongans Bridge	Access	1/01/2005
seal540	Urban Sealed	Hollonds Street	0	44	44		Alpine Shire Council	Mount Beauty	Collector	1/01/2005
seal541	Urban Sealed	Hollonds Street	44	179	135		Alpine Shire Council	Mount Beauty	Collector	1/01/2005
seal542	Urban Sealed	Hollonds Street	179	201	22		Alpine Shire Council	Mount Beauty	Collector	1/01/2005
seal543	Urban Sealed	Holmes Court	0	108	108		Alpine Shire Council	Porepunkah	Access	1/01/2005
seal544	Urban Sealed	Hores Lane	0	60	60		Alpine Shire Council	Tawonga	Access	1/01/2005
seal545	Urban Sealed	Hores Lane	60	85	25		Alpine Shire Council	Tawonga	Access	1/01/2005
seal546	Urban Sealed	Hores Lane	85	280	195		Alpine Shire Council	Tawonga	Access	1/01/2005
seal547	Urban Sealed	Hores Lane	280	440	160		Alpine Shire Council	Tawonga	Access	1/01/2005
seal1674	Urban Sealed	Horsehair Bend	0	273	273		Alpine Shire Council	Dinner Plain	Access	1/01/2005
seal1675	Urban Sealed	Horsehair Bend	273	529	256		Alpine Shire Council	Dinner Plain	Access	1/01/2005
seal1406	Urban Sealed	Horseshoe Circle (North)	0	142	142		Alpine Shire Council	Dinner Plain	Access	1/01/2005
seal1872	Urban Sealed	Horseshoe Circle (Parking Bay 2)	0	100	100		Alpine Shire Council	Dinner Plain	Access	1/01/2005
seal1404	Urban Sealed	Horseshoe Circle (Roundabout)	0	273	273		Alpine Shire Council	Dinner Plain	Access	1/01/2005
seal1403	Urban Sealed	Horseshoe Circle (Service Road)	0	20	20		Alpine Shire Council	Dinner Plain	Access	1/01/2005
seal1408	Urban Sealed	Horseshoe Circle (South)	0	146	146		Alpine Shire Council	Dinner Plain	Access	1/01/2005
seal1405	Urban Sealed	Horseshoe Circle Carpark	64	102	38		Alpine Shire Council	Dinner Plain	Access	1/01/2005
seal1915	Urban Sealed	Horseshoe Circle Carpark	0	64	64		Alpine Shire Council	Dinner Plain	Access	1/01/2005
seal1402	Urban Sealed	Horseshoe Circle East Bus Shelter C	0	39	39		Alpine Shire Council	Dinner Plain	Access	1/01/2005
seal2485	Urban Sealed	Horseshoe Circle East Bus Shelter C	39	48	9		Alpine Shire Council	Dinner Plain	Access	1/01/2005
seal2486	Urban Sealed	Horseshoe Circle West Bus Shelter C	43	52	9		Alpine Shire Council	Dinner Plain	Access	1/01/2005
seal2487	Urban Sealed	Horseshoe Circle West Bus Shelter C	0	43	43		Alpine Shire Council	Dinner Plain	Access	1/01/2005
seal548	Urban Sealed	Hoskings Lane	0	128	128		Alpine Shire Council	Harrietville	Access	1/01/2005
form1862	Urban Unsealed	Hoskings Lane	128	188	60		Alpine Shire Council	Harrietville	Minor Local Access	
seal549	Urban Sealed	Houghs Lane	0	110	110		Alpine Shire Council	Bright	Access	1/01/2005
seal550	Urban Sealed	Houghs Lane	110	170	60		Alpine Shire Council	Bright	Access	1/01/2005
seal551	Urban Sealed	Howell Lane	0	140	140		Alpine Shire Council	Myrtleford	Access	1/01/2005



**ALPINE SHIRE COUNCIL**  
**REGISTER OF PUBLIC ROADS 2025**



AssetId	Category	RoadName	StartDistance	EndDistance	Length	Notes	Coordinating Road Aut	Community	RoadHierarchy	Date Proclaimed
seal552	Urban Sealed	Howell Lane	140	178	38		Alpine Shire Council	Myrtleford	Access	1/01/2005
seal553	Urban Sealed	Howell Lane	178	317	139		Alpine Shire Council	Myrtleford	Access	1/01/2005
seal556	Urban Sealed	Howitt Lane	110	179	69		Alpine Shire Council	Bright	Access	1/01/2005
unseal555	Urban Unsealed	Howitt Lane	0	110	110		Alpine Shire Council	Bright	Access	1/01/2005
seal554	Urban Sealed	Howitt Lane (Parking Bay)	0	27	27		Alpine Shire Council	Bright	Access	1/01/2005
seal1704	Urban Sealed	Howitt Park Carpark	0	44	44		Alpine Shire Council	Bright	Access	1/01/2005
seal1908	Urban Sealed	Howmans Lane	91	201	110		Alpine Shire Council	Harrietville	Access	1/01/2005
seal557	Urban Sealed	Howmans Lane	0	91	91		Alpine Shire Council	Harrietville	Access	1/01/2005
seal558	Rural Sealed	Hughes Lane	0	112	112		Alpine Shire Council	Eurobin	Access	1/01/2005
seal559	Rural Sealed	Hughes Lane	112	1052	940		Alpine Shire Council	Eurobin	Access	1/01/2005
seal560	Rural Sealed	Hughes Lane	1052	2540	1488		Alpine Shire Council	Eurobin	Access	1/01/2005
seal561	Rural Sealed	Hughes Lane	2540	3241	701		Alpine Shire Council	Eurobin	Access	1/01/2007
form2185	Rural Unsealed	Hughes Lane (Service Road)	0	187	187		Alpine Shire Council	Eurobin	Limited Access	1/01/2007
seal1750	Rural Sealed	Hull Street	49	170	121		Alpine Shire Council	Dederang	Access	No date recorded
seal563	Rural Sealed	Hull Street	0	49	49		Alpine Shire Council	Dederang	Minor Local Access	No date recorded
seal658	Urban Sealed	Iarias Lane	0	384	384		Alpine Shire Council	Bright	Access	1/01/2005
seal659	Urban Sealed	Iarias Lane	384	474	90		Alpine Shire Council	Bright	Access	1/01/2005
seal2186	Urban Sealed	Ireland Street (North)	120	163	43		Alpine Shire Council	Bright	Collector	1/01/2005
seal565	Urban Sealed	Ireland Street (North)	0	120	120		Alpine Shire Council	Bright	Collector	1/01/2005
seal567	Urban Sealed	Ireland Street (Roundabout)	0	61	61		Alpine Shire Council	Bright	Collector	1/01/2005
seal1794	Urban Sealed	Ireland Street (South)	45	157	112		Alpine Shire Council	Bright	Collector	1/01/2005
seal2187	Urban Sealed	Ireland Street (South)	0	45	45		Alpine Shire Council	Bright	Collector	1/01/2005
seal568	Rural Sealed	Jagoes Gully Road	0	271	271		Alpine Shire Council	Wandiligong	Access	1/01/2005
unseal569	Rural Unsealed	Jagoes Gully Road	271	1016	745		Alpine Shire Council	Wandiligong	Access	1/01/2005
seal570	Urban Sealed	James Close	0	115	115		Alpine Shire Council	Bright	Access	1/01/2005
seal571	Urban Sealed	Jamieson Street	0	340	340		Alpine Shire Council	Myrtleford	Access	1/01/2005
seal1676	Urban Sealed	JB Crook	0	54	54		Alpine Shire Council	Dinner Plain	Access	1/01/2005
seal1368	Urban Sealed	Jenny Lane	0	143	143		Alpine Shire Council	Merriang	Access	1/01/2005
seal572	Urban Sealed	John Street	0	117	117		Alpine Shire Council	Myrtleford	Access	1/01/2005
unseal573_1	Rural Unsealed	Jones Road	0	535	535		Alpine Shire Council	Porepunkah	Access	1/01/2005
seal1342	Urban Sealed	Jones Street	0	83	83		Alpine Shire Council	Myrtleford	Access	1/01/2005
seal574	Urban Sealed	Jones Street	83	101	18		Alpine Shire Council	Myrtleford	Access	1/01/2005

# ALPINE SHIRE COUNCIL

## REGISTER OF PUBLIC ROADS 2025



AssetId	Category	RoadName	StartDistance	EndDistance	Length	Notes	Coordinating Road Aut	Community	RoadHierarchy	Date Proclaimed
seal575	Urban Sealed	Jones Street	101	171	70		Alpine Shire Council	Myrtleford	Access	1/01/2005
seal1401	Urban Sealed	Jubilee Street	200	240	40		Alpine Shire Council	Myrtleford	Access	1/01/2005
seal576	Urban Sealed	Jubilee Street	0	100	100		Alpine Shire Council	Myrtleford	Access	1/01/2005
seal577	Urban Sealed	Jubilee Street	100	200	100		Alpine Shire Council	Myrtleford	Access	1/01/2005
seal578	Urban Sealed	Junction Road	0	190	190		Alpine Shire Council	Porepunkah	Access	1/01/2005
unseal1652	Rural Unsealed	Jurisichs Road	715	2055	1340		Alpine Shire Council	Nug Nug	Access	1/01/2005
unseal580	Rural Unsealed	Jurisichs Road	0	715	715		Alpine Shire Council	Nug Nug	Access	1/01/2005
seal581	Urban Sealed	Kaighins Lane	0	60	60		Alpine Shire Council	Wandiligong	Access	1/01/2005
seal1327_1	Rural Sealed	Kancoona South Road	40	2127	2087		Alpine Shire Council	Kancoona	Collector	1/01/2005
seal1661	Rural Sealed	Kancoona South Road	5410	6616	1206		Alpine Shire Council	Kancoona	Collector	1/01/2005
seal1797	Rural Sealed	Kancoona South Road	5115	5410	295		Alpine Shire Council	Kancoona	Collector	1/01/2005
seal582_1	Rural Sealed	Kancoona South Road	0	40	40		Alpine Shire Council	Kancoona	Collector	1/01/2005
seal584_1	Rural Sealed	Kancoona South Road	2127	2300	173		Alpine Shire Council	Kancoona	Collector	1/01/2005
seal585_1	Rural Sealed	Kancoona South Road	2300	3513	1213		Alpine Shire Council	Kancoona	Collector	1/01/2005
seal586_1	Rural Sealed	Kancoona South Road	3513	4645	1132		Alpine Shire Council	Kancoona	Collector	1/01/2005
seal587	Rural Sealed	Kancoona South Road	4645	5115	470		Alpine Shire Council	Kancoona	Collector	1/01/2005
seal588	Rural Sealed	Kancoona South Road	6616	6866	250		Alpine Shire Council	Kancoona	Collector	1/01/2005
seal589	Rural Sealed	Kancoona South Road	6866	7686	820		Alpine Shire Council	Kancoona	Collector	1/01/2005
unseal1578	Rural Unsealed	Kancoona South Road	8256	9300	1044		Alpine Shire Council	Kancoona	Access	1/01/2005
unseal1579	Rural Unsealed	Kancoona South Road	7686	8256	570		Alpine Shire Council	Kancoona	Access	1/01/2005
seal1815	Urban Sealed	Karnu Court	0	133	133		Alpine Shire Council	Bright	Access	1/01/2005
seal1906	Urban Sealed	Keating Reserve Carpark	0	63	63		Alpine Shire Council	Harrietville	Access	No date recorded
seal592	Rural Sealed	Keegans Lane	0	100	100		Alpine Shire Council	Dederang	Collector	1/01/2005
seal593	Rural Sealed	Keegans Lane	100	612	512		Alpine Shire Council	Dederang	Collector	1/01/2005
seal594	Rural Sealed	Keegans Lane	612	975	363		Alpine Shire Council	Dederang	Collector	1/01/2005
seal595_1	Rural Sealed	Keegans Lane (Upper Gundowring)	0	217	217		Alpine Shire Council	Upper Gundowring	Collector	1/01/2005
seal596_1	Rural Sealed	Keegans Lane (Upper Gundowring)	217	759	542		Alpine Shire Council	Dederang	Collector	1/01/2005
seal597	Rural Sealed	Keegans Lane (Upper Gundowring)	759	1207	448		Alpine Shire Council	Upper Gundowring	Collector	1/01/2005
unseal1381	Rural Unsealed	Kellers Road	1125	1790	665		Alpine Shire Council	Tawonga	Access	1/01/2005
unseal598	Rural Unsealed	Kellers Road	0	620	620		Alpine Shire Council	Tawonga	Access	1/01/2005
unseal599	Rural Unsealed	Kellers Road	620	1125	505		Alpine Shire Council	Tawonga	Access	1/01/2005
seal601	Urban Sealed	Kiewa Crescent	0	85	85		Alpine Shire Council	Mount Beauty	Collector	1/01/2005

# ALPINE SHIRE COUNCIL

## REGISTER OF PUBLIC ROADS 2025



AssetId	Category	RoadName	StartDistance	EndDistance	Length	Notes	Coordinating Road Aut	Community	RoadHierarchy	Date Proclaimed
seal602	Urban Sealed	Kiewa Crescent	85	118	33		Alpine Shire Council	Mount Beauty	Collector	1/01/2005
seal604	Urban Sealed	Kiewa Crescent	118	206	88		Alpine Shire Council	Mount Beauty	Collector	1/01/2005
seal605	Urban Sealed	Kiewa Crescent	206	389	183		Alpine Shire Council	Mount Beauty	Access	1/01/2005
seal606	Urban Sealed	Kiewa Crescent	389	472	83		Alpine Shire Council	Mount Beauty	Access	1/01/2005
seal609	Urban Sealed	Kiewa Crescent (Parking Bay 1)	0	47	47		Alpine Shire Council	Mount Beauty	Collector	1/01/2005
seal608	Urban Sealed	Kiewa Crescent (Parking Bay 2)	0	60	60		Alpine Shire Council	Mount Beauty	Collector	1/01/2005
seal607	Urban Sealed	Kiewa Crescent (Parking Bay 3)	0	30	30		Alpine Shire Council	Mount Beauty	Collector	1/01/2005
unseal2489	Urban Unsealed	Kiewa River Trail Carpark	0	100	100		Alpine Shire Council	Mount Beauty	Access	No date recorded
seal1720	Urban Sealed	Kiewa Valley Highway (Parking Bay 1)	0	106	106		Alpine Shire Council	Tawonga South	Collector	1/01/2005
seal622	Urban Sealed	Kiewa Valley Highway (Parking Bay 2)	0	150	150		Alpine Shire Council	Tawonga South	Collector	1/01/2005
seal624	Urban Sealed	Kiewa Valley Highway (Parking Bay 3)	0	150	150		Alpine Shire Council	Tawonga South	Collector	1/01/2005
seal1721	Urban Sealed	Kiewa Valley Highway (Parking Bay 4)	0	154	154		Alpine Shire Council	Tawonga South	Collector	1/01/2005
seal2191	Rural Sealed	Kiewa Valley Highway (Service Road	0	137	137		Alpine Shire Council	Dederang	Access	1/01/2005
seal2203	Urban Sealed	Kiewa Valley Highway (Service Road	0	98	98		Alpine Shire Council	Tawonga South	Access	1/01/2005
seal629	Urban Sealed	Kiewa Valley Highway (Service Road	0	126	126		Alpine Shire Council	Tawonga South	Access	1/01/2005
seal630	Urban Sealed	Kiewa Valley Highway (Service Road	0	80	80		Alpine Shire Council	Tawonga South	Access	1/01/2005
seal631	Urban Sealed	Kiewa Valley Highway (Service Road	0	192	192		Alpine Shire Council	Tawonga South	Access	1/01/2005
seal632	Urban Sealed	Kiewa Valley Highway (Service Road	0	138	138		Alpine Shire Council	Tawonga South	Access	1/01/2005
seal634	Urban Sealed	Kiewa Valley Highway (Service Road	0	180	180		Alpine Shire Council	Tawonga	Access	1/01/2005
seal635	Urban Sealed	Kiewa Valley Highway (Service Road	0	160	160		Alpine Shire Council	Tawonga South	Access	1/01/2005
seal1337	Urban Sealed	Kilfinan Crescent	0	170	170		Alpine Shire Council	Bright	Access	1/01/2005
seal1698	Urban Sealed	Kinchela Court	0	90	90		Alpine Shire Council	Bright	Access	1/01/2005
seal638	Urban Sealed	King Street	0	210	210		Alpine Shire Council	Myrtleford	Access	1/01/2005
seal639	Urban Sealed	King Street	210	429	219		Alpine Shire Council	Myrtleford	Access	1/01/2005
seal2070	Rural Sealed	Kirks Lane (Barwidgee)	36	96	60		Alpine Shire Council	Barwidgee	Access	1/01/2005
seal2071	Rural Sealed	Kirks Lane (Barwidgee)	0	16	16		Alpine Shire Council	Barwidgee	Access	1/01/2005
unseal1916	Rural Unsealed	Kirks Lane (Barwidgee)	96	833	737		Alpine Shire Council	Barwidgee	Access	1/01/2005
form2205	Rural Unsealed	Kirley Lane	0	380	380		Alpine Shire Council	Kergunyah South	Minor Local Access	
seal1361	Urban Sealed	Kneebone Court	125	203	78		Alpine Shire Council	Myrtleford	Access	1/01/2005
seal642	Urban Sealed	Kneebone Court	0	125	125		Alpine Shire Council	Myrtleford	Access	1/01/2005
seal1338	Urban Sealed	Lachlan Court	0	85	85		Alpine Shire Council	Bright	Access	1/01/2005
form2207	Rural Unsealed	Lake Buffalo - Whitfield Road	0	2790	2790		Alpine Shire Council	Dandongadale	Limited Access Track	

**ALPINE SHIRE COUNCIL**  
**REGISTER OF PUBLIC ROADS 2025**



AssetId	Category	RoadName	StartDistance	EndDistance	Length	Notes	Coordinating Road Aut	Community	RoadHierarchy	Date Proclaimed
seal1782	Urban Sealed	Lakeside Avenue	1496	1641	145		Alpine Shire Council	Mount Beauty	Collector	1/01/2005
seal1783_1	Urban Sealed	Lakeside Avenue	1322	1496	174		Alpine Shire Council	Mount Beauty	Collector	1/01/2005
seal644	Urban Sealed	Lakeside Avenue	0	225	225		Alpine Shire Council	Mount Beauty	Collector	1/01/2005
seal645	Urban Sealed	Lakeside Avenue	225	420	195		Alpine Shire Council	Mount Beauty	Collector	1/01/2005
seal646	Urban Sealed	Lakeside Avenue	420	628	208		Alpine Shire Council	Mount Beauty	Collector	1/01/2005
seal647	Urban Sealed	Lakeside Avenue	628	658	30		Alpine Shire Council	Mount Beauty	Collector	1/01/2005
seal648	Urban Sealed	Lakeside Avenue	658	783	125		Alpine Shire Council	Mount Beauty	Collector	1/01/2005
seal649	Urban Sealed	Lakeside Avenue	783	875	92		Alpine Shire Council	Mount Beauty	Collector	1/01/2005
seal650_1	Urban Sealed	Lakeside Avenue	875	1217	342		Alpine Shire Council	Mount Beauty	Collector	1/01/2005
seal651_1	Urban Sealed	Lakeside Avenue	1217	1322	105		Alpine Shire Council	Mount Beauty	Collector	1/01/2005
seal653	Urban Sealed	Lakeside Avenue	1641	1766	125		Alpine Shire Council	Mount Beauty	Collector	1/01/2005
seal654	Urban Sealed	Lakeside Avenue	1766	1796	30		Alpine Shire Council	Mount Beauty	Collector	1/01/2005
seal2208	Urban Sealed	Lakeside Avenue (Parking Bay)	0	90	90		Alpine Shire Council	Mount Beauty	Collector	1/01/2005
seal2209	Urban Sealed	Lakeside Avenue Carpark	0	57	57		Alpine Shire Council	Mount Beauty	Collector	1/01/2005
unseal655	Rural Unsealed	Lambert Lane	0	580	580		Alpine Shire Council	Glen Creek	Access	1/01/2005
form1980	Rural Unsealed	Lambert Lane	580	627	47		Alpine Shire Council	Glen Creek	Minor Local Access	
seal656	Urban Sealed	Lambert Street	0	132	132		Alpine Shire Council	Tawonga	Access	1/01/2005
form1838	Urban Unsealed	Lardis Lane	0	63	63		Alpine Shire Council	Wandiligong	Minor Local Access	
form1999	Rural Unsealed	Larkin Lane (North)	0	1644	1644		Alpine Shire Council	Upper Gundowrin	Limited Access Track	
form1856	Rural Unsealed	Lawlers Lane	0	291	291		Alpine Shire Council	Bright	Minor Local Access	
seal661	Urban Sealed	Lawrence Street	0	215	215		Alpine Shire Council	Myrtleford	Access	1/01/2005
seal662	Urban Sealed	Lawrence Street	215	375	160		Alpine Shire Council	Myrtleford	Access	1/01/2005
seal663	Urban Sealed	Lawrence Street	375	489	114		Alpine Shire Council	Myrtleford	Access	1/01/2005
seal664	Urban Sealed	Lawrence Street	489	646	157		Alpine Shire Council	Myrtleford	Access	1/01/2005
seal665	Urban Sealed	Lawrence Street	646	758	112		Alpine Shire Council	Myrtleford	Access	1/01/2005
seal666	Urban Sealed	Lawrence Street	758	882	124		Alpine Shire Council	Myrtleford	Access	1/01/2005
unseal208	Urban Unsealed	Lawrence Street (Parking Bay)	0	30	30		Alpine Shire Council	Myrtleford	Access	1/01/2005
seal1688	Urban Sealed	Leader Reef Drive	0	152	152		Alpine Shire Council	Bright	Access	1/01/2007
seal1777	Urban Sealed	Leader Reef Drive	152	271	119		Alpine Shire Council	Bright	Access	1/01/2007
seal1694	Urban Sealed	Leggio Road	115	279	164		Alpine Shire Council	Myrtleford	Access	1/01/2005
seal667	Urban Sealed	Leggio Road	0	115	115		Alpine Shire Council	Myrtleford	Access	1/01/2005
seal683	Urban Sealed	Lennox Street	0	70	70		Alpine Shire Council	Myrtleford	Access	1/01/2005

# ALPINE SHIRE COUNCIL

## REGISTER OF PUBLIC ROADS 2025



AssetId	Category	RoadName	StartDistance	EndDistance	Length	Notes	Coordinating Road Aut	Community	RoadHierarchy	Date Proclaimed
seal668	Urban Sealed	Lewis Avenue	0	45	45		Alpine Shire Council	Myrtleford	Collector	1/01/2005
seal669	Urban Sealed	Lewis Avenue	45	100	55		Alpine Shire Council	Myrtleford	Collector	1/01/2005
seal670	Urban Sealed	Lewis Avenue	100	289	189		Alpine Shire Council	Myrtleford	Collector	1/01/2005
seal671	Urban Sealed	Lewis Avenue	289	414	125		Alpine Shire Council	Myrtleford	Collector	1/01/2005
seal672	Urban Sealed	Lewis Avenue	414	439	25		Alpine Shire Council	Myrtleford	Collector	1/01/2005
seal673	Urban Sealed	Lewis Avenue	439	459	20		Alpine Shire Council	Myrtleford	Collector	1/01/2005
seal674	Urban Sealed	Lewis Avenue	459	864	405		Alpine Shire Council	Myrtleford	Collector	1/01/2005
unseal1383	Rural Unsealed	Liddens Lane	0	1210	1210		Alpine Shire Council	Coral Bank	Access	1/01/2005
seal1748	Rural Sealed	Linlee Ridge Road	0	65	65		Alpine Shire Council	Buffalo River	Access	No date recorded
form1976	Rural Sealed	Linlee Ridge Road	65	246	181		Alpine Shire Council	Buffalo River	Minor Local Access	
unseal1947	Rural Unsealed	Lisbon Gully Lane	0	200	200		Alpine Shire Council	Bright	Minor Local Access	No date recorded
seal275	Rural Sealed	Long Corner Creek Road	0	35	35	ASC - RRA	DEECA	Buffalo River	Access	1/01/2005
unseal1709	Rural Unsealed	Long Corner Creek Road	1475	4140	2665	ASC - RRA	DEECA	Buffalo River	Limited Access	No date recorded
unseal272	Rural Unsealed	Long Corner Creek Road	35	1475	1440	ASC - RRA	DEECA	Buffalo River	Access	1/01/2005
form2010	Rural Unsealed	Long Gully Road	0	498	498		Alpine Shire Council	Wandiligong	Minor Local Access	
seal677	Urban Sealed	Long Tunnel Track	107	265	158		Alpine Shire Council	Wandiligong	Access	1/01/2005
seal679	Urban Sealed	Long Tunnel Track	0	107	107		Alpine Shire Council	Wandiligong	Access	1/01/2005
form1901	Rural Unsealed	Long Tunnel Track	265	343	78		Alpine Shire Council	Wandiligong	Minor Local Access	
seal680	Urban Sealed	Longos Lane	0	195	195		Alpine Shire Council	Myrtleford	Access	1/01/2005
seal681	Urban Sealed	Longos Lane	195	297	102		Alpine Shire Council	Myrtleford	Access	1/01/2005
seal682	Urban Sealed	Longos Lane	297	450	153		Alpine Shire Council	Myrtleford	Access	1/01/2005
seal1788	Rural Sealed	Loudens Lane	1080	1690	610		Alpine Shire Council	Tawonga	Access	No date recorded
seal684	Rural Sealed	Loudens Lane	0	461	461		Alpine Shire Council	Tawonga	Access	1/01/2005
seal685	Rural Sealed	Loudens Lane	461	1080	619		Alpine Shire Council	Tawonga	Access	1/01/2005
unseal1787	Rural Unsealed	Loudens Lane	1690	2010	320		Alpine Shire Council	Tawonga	Access	No date recorded
seal1377	Urban Sealed	Louie Court	0	184	184		Alpine Shire Council	Bright	Access	1/01/2005
seal2214	Urban Sealed	Lowen Drive	0	266	266		Alpine Shire Council	Bright	Access	1/01/2005
unseal687	Urban Unsealed	Lowen Drive	266	591	325		Alpine Shire Council	Bright	Access	1/01/2005
unseal688	Urban Unsealed	Lowen Drive	591	929	338		Alpine Shire Council	Bright	Access	1/01/2005
seal692	Rural Sealed	Lower River Road	0	520	520		Alpine Shire Council	Gapsted	Access	1/01/2005
seal689	Rural Sealed	Lower River Road East	0	420	420		Alpine Shire Council	Gapsted	Access	1/01/2005
seal691	Rural Sealed	Lower River Road East	1968	2774	806		Alpine Shire Council	Gapsted	Access	1/01/2005

# ALPINE SHIRE COUNCIL

## REGISTER OF PUBLIC ROADS 2025



AssetId	Category	RoadName	StartDistance	EndDistance	Length	Notes	Coordinating Road Aut	Community	RoadHierarchy	Date Proclaimed
unseal1569	Rural Unsealed	Lower River Road East	1401	1968	567		Alpine Shire Council	Gapsted	Access	1/01/2005
unseal690	Rural Unsealed	Lower River Road East	420	1401	981		Alpine Shire Council	Gapsted	Access	1/01/2005
seal694	Rural Sealed	Lower River Road West	725	1151	426		Alpine Shire Council	Gapsted	Access	1/01/2005
unseal693	Rural Unsealed	Lower River Road West	0	725	725		Alpine Shire Council	Gapsted	Access	1/01/2005
seal695	Urban Sealed	Lowerson Street	0	85	85		Alpine Shire Council	Myrtleford	Access	1/01/2005
seal1793	Urban Sealed	Lucknow Court	0	157	157		Alpine Shire Council	Myrtleford	Access	No date recorded
seal2454	Urban Sealed	Lucknow Court	157	177	20		Alpine Shire Council	Myrtleford	Access	No date recorded
seal696	Urban Sealed	Lumley Drive	0	350	350		Alpine Shire Council	Bright	Access	1/01/2005
seal697	Urban Sealed	Lyrebird Gully Road	0	112	112		Alpine Shire Council	Harrietville	Access	1/01/2005
form2036	Rural Unsealed	Lyrebird Gully Road	112	662	550		Alpine Shire Council	Harrietville	Minor Local Access	
seal698	Urban Sealed	Macaulay Grove	0	220	220		Alpine Shire Council	Myrtleford	Access	1/01/2005
seal699	Urban Sealed	Maddison Street	0	130	130		Alpine Shire Council	Mount Beauty	Access	1/01/2005
seal700	Urban Sealed	Maddison Street	130	211	81		Alpine Shire Council	Mount Beauty	Access	1/01/2005
seal1433	Urban Sealed	Maddison Street (Parking Bay)	0	23	23		Alpine Shire Council	Mount Beauty	Access	1/01/2005
form1977	Urban Sealed	Maddisons Lane	0	198	198		Alpine Shire Council	Mount Beauty	Access	1/01/2005
seal1210	Rural Unsealed	Maddisons Lane	198	342	144		Alpine Shire Council	Mount Beauty	Minor Local Access	
seal701	Rural Sealed	Marascos Lane	0	700	700		Alpine Shire Council	Ovens	Access	1/01/2005
form1975	Rural Unsealed	Marascos Lane	700	1073	373		Alpine Shire Council	Ovens	Limited Access Track	
seal702	Urban Sealed	Margaret Drive	0	468	468		Alpine Shire Council	Tawonga South	Access	1/01/2005
seal2451	Urban Sealed	Martin Place	210	228	18		Alpine Shire Council	Myrtleford	Access	1/01/2005
seal704	Urban Sealed	Martin Place	0	110	110		Alpine Shire Council	Myrtleford	Access	1/01/2005
seal705	Urban Sealed	Martin Place	110	210	100		Alpine Shire Council	Myrtleford	Access	1/01/2005
seal706	Urban Sealed	Martley Street	0	115	115		Alpine Shire Council	Porepunkah	Access	1/01/2005
seal707	Urban Sealed	Martley Street	115	191	76		Alpine Shire Council	Porepunkah	Access	1/01/2005
seal708	Urban Sealed	Martley Street	191	313	122		Alpine Shire Council	Porepunkah	Access	1/01/2005
seal709	Urban Sealed	Martley Street	313	520	207		Alpine Shire Council	Porepunkah	Access	1/01/2005
seal710	Urban Sealed	Marum Court	0	94	94		Alpine Shire Council	Tawonga South	Access	1/01/2005
form2220	Urban Unsealed	Masciorini Lane	0	86	86		Alpine Shire Council	Bright	Minor Local Access	
seal1351	Urban Sealed	Mathews Street	0	230	230		Alpine Shire Council	Myrtleford	Access	1/01/2005
seal712	Urban Sealed	Maude Street	0	151	151		Alpine Shire Council	Myrtleford	Access	1/01/2005
seal713	Urban Sealed	Maude Street	151	244	93		Alpine Shire Council	Myrtleford	Access	1/01/2005
seal714	Urban Sealed	Maude Street	244	355	111		Alpine Shire Council	Myrtleford	Access	1/01/2005



# ALPINE SHIRE COUNCIL

## REGISTER OF PUBLIC ROADS 2025



AssetId	Category	RoadName	StartDistance	EndDistance	Length	Notes	Coordinating Road Aut	Community	RoadHierarchy	Date Proclaimed
seal2222	Urban Sealed	Mayford Place	0	21	21		Alpine Shire Council	Bright	Access	1/01/2020
seal1660	Urban Sealed	McConnells Lane	111	1225	1114		Alpine Shire Council	Porepukah	Access	1/01/2005
seal715	Urban Sealed	McConnells Lane	0	111	111		Alpine Shire Council	Porepukah	Access	1/01/2005
unseal1911	Rural Unsealed	McConnells Lane	1225	2140	915		Alpine Shire Council	Porepukah	Access	1/01/2005
unseal1654	Rural Unsealed	Mccormacks Lane (Buckland)	0	1115	1115		Alpine Shire Council	Buckland	Access	1/01/2005
unseal720	Rural Unsealed	Mccormacks Lane (Rosewhite)	0	658	658		Alpine Shire Council	Rosewhite	Access	1/01/2005
seal2456	Urban Sealed	McCullough Street	232	379	147		Alpine Shire Council	Porepukah	Access	14/12/2020
seal722	Urban Sealed	McCullough Street	0	97	97		Alpine Shire Council	Porepukah	Access	1/01/2005
seal724	Urban Sealed	McDonald Drive	0	159	159		Alpine Shire Council	Myrtleford	Access	1/01/2005
form1828	Rural Unsealed	McEvoy Lane	0	142	142		Alpine Shire Council	Wandiligong	Minor Local Access	
seal725	Urban Sealed	McFadyens Lane	0	167	167		Alpine Shire Council	Bright	Access	1/01/2005
seal726	Urban Sealed	McFadyens Lane	167	291	124		Alpine Shire Council	Bright	Access	1/01/2005
seal727	Urban Sealed	McFadyens Lane	291	327	36		Alpine Shire Council	Bright	Access	1/01/2005
seal728	Urban Sealed	McFadyens Lane (Myrtleford)	0	42	42		Alpine Shire Council	Myrtleford	Access	1/01/2005
seal729	Urban Sealed	McGeehan Crescent	0	116	116		Alpine Shire Council	Myrtleford	Access	1/01/2005
seal730	Urban Sealed	McGeehan Crescent	116	212	96		Alpine Shire Council	Myrtleford	Access	1/01/2005
seal731	Urban Sealed	McGeehan Crescent	212	412	200		Alpine Shire Council	Myrtleford	Access	1/01/2005
seal733	Urban Sealed	McGeehan Crescent	412	510	98		Alpine Shire Council	Myrtleford	Access	1/01/2005
seal734	Rural Sealed	McIlroy Rae Road	0	70	70		Alpine Shire Council	Gapsted	Access	1/01/2005
unseal1571	Rural Unsealed	McIlroy Rae Road	2917	3322	405		Alpine Shire Council	Gapsted	Access	1/01/2005
unseal1572	Rural Unsealed	McIlroy Rae Road	2500	2917	417		Alpine Shire Council	Gapsted	Access	1/01/2005
unseal735	Rural Unsealed	McIlroy Rae Road	70	1002	932		Alpine Shire Council	Gapsted	Access	1/01/2005
unseal736	Rural Unsealed	McIlroy Rae Road	1002	2500	1498		Alpine Shire Council	Gapsted	Access	1/01/2005
seal737	Urban Sealed	McKay Street	0	216	216		Alpine Shire Council	Mount Beauty	Access	1/01/2005
form2225	Rural Unsealed	McLean Lane	0	100	100		Alpine Shire Council	Porepukah	Minor Local Access	
seal738	Rural Sealed	McLees Road	0	800	800		Alpine Shire Council	Buffalo River	Access	1/01/2005
seal739	Rural Sealed	McLees Road	800	1522	722		Alpine Shire Council	Buffalo River	Access	1/01/2005
unseal1359	Rural Unsealed	McLees Road	1522	2900	1378		Alpine Shire Council	Buffalo River	Access	1/01/2005
unseal2027	Rural Unsealed	McMahons Lane	0	600	600		Alpine Shire Council	Smoko	Minor Local Access	No date recorded
form1372	Rural Unsealed	McNamaras Lane	0	142	142		Alpine Shire Council	Myrtleford	Minor Local Access	
form1850	Rural Unsealed	McNamaras Lane	142	556	414		Alpine Shire Council	Myrtleford	Minor Local Access	
unseal740	Rural Unsealed	Menz Road	0	356	356		Alpine Shire Council	Nug Nug	Access	1/01/2005

# ALPINE SHIRE COUNCIL

## REGISTER OF PUBLIC ROADS 2025



AssetId	Category	RoadName	StartDistance	EndDistance	Length	Notes	Coordinating Road Aut	Community	RoadHierarchy	Date Proclaimed
seal1331	Rural Sealed	Merri Meadows Lane	0	92	92		Alpine Shire Council	Merriang South	Access	1/01/2005
unseal1987	Rural Unsealed	Merri Meadows Lane	92	387	295		Alpine Shire Council	Merriang South	Minor Local A	1/01/2005
seal741	Rural Sealed	Merriang Gap Road	0	125	125		Alpine Shire Council	Merriang	Access	1/01/2005
unseal1849	Rural Unsealed	Merriang Gap Road	1854	2849	995		Alpine Shire Council	Merriang	Access	1/01/2005
unseal742	Rural Unsealed	Merriang Gap Road	125	1160	1035		Alpine Shire Council	Merriang	Access	1/01/2005
unseal743	Rural Unsealed	Merriang Gap Road	1160	1854	694		Alpine Shire Council	Merriang	Access	1/01/2005
seal752	Rural Unsealed	Merriang Homestead Road	0	2247	2247		Alpine Shire Council	Merriang	Access	1/01/2005
unseal753	Rural Sealed	Merriang Homestead Road	2247	3102	855		Alpine Shire Council	Merriang	Access	1/01/2005
seal744	Urban Sealed	Merriang Road	0	480	480		Alpine Shire Council	Merriang	Collector	1/01/2005
seal745	Rural Sealed	Merriang Road	480	1646	1166		Alpine Shire Council	Merriang	Collector	1/01/2005
seal746	Rural Sealed	Merriang Road	1646	1750	104		Alpine Shire Council	Merriang	Collector	1/01/2005
seal747	Rural Sealed	Merriang Road	1750	1995	245		Alpine Shire Council	Merriang	Collector	1/01/2005
seal748	Rural Sealed	Merriang Road	1995	3290	1295		Alpine Shire Council	Merriang	Collector	1/01/2005
seal750	Rural Sealed	Merriang Road	3290	3620	330		Alpine Shire Council	Merriang	Collector	1/01/2005
seal751	Rural Sealed	Merriang Road	3620	3640	20		Alpine Shire Council	Merriang	Collector	1/01/2005
seal1332	Rural Sealed	Merriang South Road	2490	2973	483		Alpine Shire Council	Merriang South	Collector	1/01/2005
seal1354	Rural Sealed	Merriang South Road	1740	2490	750		Alpine Shire Council	Merriang South	Collector	1/01/2005
seal757	Rural Sealed	Merriang South Road	0	1374	1374		Alpine Shire Council	Merriang South	Collector	1/01/2005
seal758	Rural Sealed	Merriang South Road	1374	1740	366		Alpine Shire Council	Merriang South	Collector	1/01/2005
seal760	Rural Sealed	Merriang South Road	2973	3618	645		Alpine Shire Council	Merriang South	Collector	1/01/2005
seal761	Rural Sealed	Merriang South Road	3618	3935	317		Alpine Shire Council	Merriang South	Collector	1/01/2005
seal762	Rural Sealed	Merriang South Road	3935	4325	390		Alpine Shire Council	Merriang South	Collector	1/01/2005
seal754	Rural Sealed	Merriang South Road (Merriang)	0	150	150		Alpine Shire Council	Merriang	Collector	1/01/2005
seal755	Rural Sealed	Merriang South Road (Merriang)	195	300	105		Alpine Shire Council	Merriang	Collector	1/01/2005
seal756	Rural Sealed	Merriang South Road (Merriang)	300	980	680		Alpine Shire Council	Merriang South	Collector	1/01/2005
seal763	Urban Sealed	Meyland Road	0	290	290		Alpine Shire Council	Porepukah	Access	1/01/2005
form1913	Rural Unsealed	Meyland Road	290	358	68		Alpine Shire Council	Porepukah	Minor Local Access	
form1841	Rural Unsealed	Micthells Lane	0	105	105		Alpine Shire Council	Wandiligong	Minor Local Access	
unseal764	Rural Unsealed	Miles Road	0	340	340		Alpine Shire Council	Tawonga	Access	1/01/2005
form2026	Rural Unsealed	Miley Lane	0	226	226		Alpine Shire Council	Harrierville	Limited Access Track	
form2025	Rural Unsealed	Miley Lane (Smoko)	0	420	420		Alpine Shire Council	Smoko	Limited Access Track	
seal2077	Urban Sealed	Mill Bend Road	300	320	20		Alpine Shire Council	Porepukah	Access	1/01/2005



# ALPINE SHIRE COUNCIL

## REGISTER OF PUBLIC ROADS 2025



AssetId	Category	RoadName	StartDistance	EndDistance	Length	Notes	Coordinating Road Aut	Community	RoadHierarchy	Date Proclaimed
seal765	Urban Sealed	Mill Bend Road	0	300	300		Alpine Shire Council	Porepunkah	Access	1/01/2005
seal766	Urban Sealed	Mill Road	0	273	273		Alpine Shire Council	Bright	Access	1/01/2005
seal767	Urban Sealed	Mill Road	273	344	71		Alpine Shire Council	Bright	Access	1/01/2005
seal768	Urban Sealed	Mill Road	640	660	20		Alpine Shire Council	Bright	Access	1/01/2005
seal774	Urban Sealed	Mill Road	344	640	296		Alpine Shire Council	Bright	Access	1/01/2005
seal769	Urban Sealed	Mill Road (Harrietville)	0	452	452		Alpine Shire Council	Harrietville	Access	1/01/2005
seal770	Urban Sealed	Mill Road (Harrietville)	452	610	158		Alpine Shire Council	Harrietville	Access	1/01/2005
seal771	Urban Sealed	Mill Road (Harrietville)	610	853	243		Alpine Shire Council	Harrietville	Access	1/01/2005
seal772	Urban Sealed	Mill Road (Harrietville)	853	1050	197		Alpine Shire Council	Harrietville	Access	1/01/2005
seal1784	Urban Sealed	Mill Road (Mount Beauty)	230	377	147		Alpine Shire Council	Mount Beauty	Access	1/01/2005
seal773	Urban Sealed	Mill Road (Mount Beauty)	186	230	44		Alpine Shire Council	Mount Beauty	Access	1/01/2005
seal775	Urban Sealed	Mill Road (Mount Beauty)	0	186	186		Alpine Shire Council	Mount Beauty	Access	1/01/2005
seal778	Urban Sealed	Milne Avenue	0	142	142		Alpine Shire Council	Myrtleford	Access	1/01/2005
unseal2006	Urban Unsealed	Monarch Lane	0	65	65		Alpine Shire Council	Harrietville	Minor Local Access	No date recorded
seal1816	Urban Sealed	Monash Drive	0	286	286		Alpine Shire Council	Porepunkah	Access	1/01/2005
seal780	Rural Sealed	Monshings Lane	0	305	305		Alpine Shire Council	Eurobin	Access	1/01/2005
unseal1241	Rural Unsealed	Montgomery Lane	0	1440	1440	ASC - RRA	DEECA	Buckland	Minor Local Access	No date recorded
unseal1604	Rural Unsealed	Montgomery Lane	1440	2390	950		Alpine Shire Council	Buckland	Minor Local Access	No date recorded
seal781	Urban Sealed	Moore Street	0	120	120		Alpine Shire Council	Myrtleford	Access	1/01/2005
form1854	Rural Unsealed	Morgans Creek Lane	0	145	145		Alpine Shire Council	Bright	Minor Local Access	
seal1662	Rural Sealed	Morgans Creek Road	0	1280	1280		Alpine Shire Council	Kancoona	Access	1/01/2005
form2232	Rural Unsealed	Morgans Creek Road	1280	1406	126		Alpine Shire Council	Kancoona	Minor Local Access	
seal782	Rural Sealed	Morrison's Lane	0	76	76		Alpine Shire Council	Barwidgee	Access	1/01/2005
seal783	Rural Sealed	Morrison's Lane	76	870	794		Alpine Shire Council	Barwidgee	Access	1/01/2005
form1973	Rural Unsealed	Morrison's Lane	870	1334	464		Alpine Shire Council	Barwidgee	Limited Access Track	
seal802	Urban Sealed	Morses Court	0	112	112		Alpine Shire Council	Tawonga South	Access	1/01/2005
seal2445	Rural Sealed	Morses Creek Road	4171	4224	53		Alpine Shire Council	Wandiligong	Collector	1/01/2005
seal787	Urban Sealed	Morses Creek Road	0	465	465		Alpine Shire Council	Wandiligong	Collector	1/01/2005
seal788	Urban Sealed	Morses Creek Road	465	702	237		Alpine Shire Council	Wandiligong	Collector	1/01/2005
seal789	Urban Sealed	Morses Creek Road	702	1389	687		Alpine Shire Council	Wandiligong	Collector	1/01/2005
seal790	Urban Sealed	Morses Creek Road	1389	1966	577		Alpine Shire Council	Wandiligong	Collector	1/01/2005
seal791	Urban Sealed	Morses Creek Road	1966	2066	100		Alpine Shire Council	Wandiligong	Collector	1/01/2005

# ALPINE SHIRE COUNCIL

## REGISTER OF PUBLIC ROADS 2025



AssetId	Category	RoadName	StartDistance	EndDistance	Length	Notes	Coordinating Road Aut	Community	RoadHierarchy	Date Proclaimed
seal792	Urban Sealed	Morses Creek Road	2066	2575	509		Alpine Shire Council	Wandiligong	Collector	1/01/2005
seal793	Urban Sealed	Morses Creek Road	2575	2671	96		Alpine Shire Council	Wandiligong	Collector	1/01/2005
seal794	Urban Sealed	Morses Creek Road	2671	3411	740		Alpine Shire Council	Wandiligong	Collector	1/01/2005
seal795	Rural Sealed	Morses Creek Road	3411	3966	555		Alpine Shire Council	Wandiligong	Collector	1/01/2005
seal796	Rural Sealed	Morses Creek Road	3966	4171	205		Alpine Shire Council	Wandiligong	Collector	1/01/2005
seal797	Rural Sealed	Morses Creek Road	4236	5316	1080		Alpine Shire Council	Wandiligong	Collector	1/01/2005
seal798	Rural Sealed	Morses Creek Road	5316	6033	717		Alpine Shire Council	Wandiligong	Collector	1/01/2005
seal799	Rural Sealed	Morses Creek Road	6046	6521	475		Alpine Shire Council	Wandiligong	Collector	1/01/2005
unseal800	Rural Unsealed	Morses Creek Road	6521	8334	1813		Alpine Shire Council	Wandiligong	Collector	1/01/2005
unseal801	Rural Unsealed	Morses Creek Road	8334	9304	970		Alpine Shire Council	Wandiligong	Collector	1/02/2006
seal785	Urban Sealed	Morses Creek Road (Bright)	0	550	550		Alpine Shire Council	Bright	Collector	1/01/2005
seal786	Urban Sealed	Morses Creek Road (Bright)	550	1533	983		Alpine Shire Council	Bright	Collector	1/01/2005
seal2478	Urban Sealed	Mount Beauty Airfield Runway	0	100	100		Alpine Shire Council	Mount Beauty	Runway	No date recorded
seal2479	Urban Sealed	Mount Beauty Airfield Runway	100	180	80		Alpine Shire Council	Mount Beauty	Runway	No date recorded
seal2480	Urban Sealed	Mount Beauty Airfield Runway	180	1500	1320		Alpine Shire Council	Mount Beauty	Runway	No date recorded
seal2481	Urban Sealed	Mount Beauty Airfield Runway	1500	1530	30		Alpine Shire Council	Mount Beauty	Runway	No date recorded
seal1883	Urban Sealed	Mount Beauty Kindergarten Carpark	0	40	40		Alpine Shire Council	Mount Beauty	Access	No date recorded
seal2237	Urban Sealed	Mount Beauty Neighbourhood Carpa	0	70	70		Alpine Shire Council	Mount Beauty	Access	No date recorded
seal1881	Urban Sealed	Mount Beauty Pool Carpark 1	0	65	65		Alpine Shire Council	Mount Beauty	Access	No date recorded
seal2393	Urban Sealed	Mount Beauty Pool Carpark 2	0	100	100		Alpine Shire Council	Mount Beauty	Access	No date recorded
seal1882	Urban Sealed	Mount Beauty Primary School Carpa	0	75	75		Alpine Shire Council	Mount Beauty	Access	No date recorded
seal1941	Urban Sealed	Mount Beauty Recreation Reserve Ca	0	35	35		Alpine Shire Council	Mount Beauty	Access	No date recorded
unseal2239	Urban Unsealed	Mount Beauty Transfer Station Intern	0	708	708		Alpine Shire Council	Mount Beauty	Access	1/01/2005
seal1925	Urban Sealed	Mount Beauty Visitor Info Carpark	0	120	120		Alpine Shire Council	Mount Beauty	Access	No date recorded
seal2242	Rural Sealed	Mount Buffalo Road (Service Road 1)	0	160	160		Alpine Shire Council	Porepunkah	Access	No date recorded
seal2243	Rural Sealed	Mount Buffalo Road (Service Road 2)	0	180	180		Alpine Shire Council	Porepunkah	Access	No date recorded
seal1705	Rural Sealed	Mount Hotham Airport Road	0	1055	1055		Alpine Shire Council	Cobungra	Access	1/01/2005
seal1321	Urban Sealed	Mount Porepunkah Road	385	1010	625		Alpine Shire Council	Bright	Access	1/01/2005
seal1803	Urban Sealed	Mount Porepunkah Road	1010	1200	190		Alpine Shire Council	Bright	Access	1/01/2005
seal840	Urban Sealed	Mount Porepunkah Road	0	80	80		Alpine Shire Council	Bright	Access	1/01/2005
seal841	Urban Sealed	Mount Porepunkah Road	80	165	85		Alpine Shire Council	Bright	Access	1/01/2005
seal842	Urban Sealed	Mount Porepunkah Road	165	385	220		Alpine Shire Council	Bright	Access	1/01/2005

# ALPINE SHIRE COUNCIL

## REGISTER OF PUBLIC ROADS 2025



AssetId	Category	RoadName	StartDistance	EndDistance	Length	Notes	Coordinating Road Aut	Community	RoadHierarchy	Date Proclaimed
seal844	Urban Sealed	Mount Porepukah Road	1200	1553	353		Alpine Shire Council	Bright	Access	1/01/2005
846_1	Urban Unsealed	Mount Porepukah Road	1553	2253	660	ASC - RRA	DEECA	B	Minor Local A	1/01/2005
unseal846	Urban Unsealed	Mount Porepukah Road	2253	3836	1583		Alpine Shire Council	Bright	Minor Local A	1/01/2005
seal803	Urban Sealed	Mount Street	0	73	73		Alpine Shire Council	Mount Beauty	Access	1/01/2005
unseal847	Rural Unsealed	Mount York Road	0	880	880		Alpine Shire Council	Tawonga	Access	1/01/2005
seal804	Urban Sealed	Mountain Avenue	0	135	135		Alpine Shire Council	Mount Beauty	Access	1/01/2005
seal805	Urban Sealed	Mountain Avenue	135	262	127		Alpine Shire Council	Mount Beauty	Access	1/01/2005
seal806	Urban Sealed	Mountain Avenue	262	344	82		Alpine Shire Council	Mount Beauty	Access	1/01/2005
seal807	Urban Sealed	Mountain Avenue	344	571	227		Alpine Shire Council	Mount Beauty	Access	1/01/2005
seal809	Rural Sealed	Mountain Creek Road	0	272	272		Alpine Shire Council	Tawonga	Collector	1/01/2005
seal810	Rural Sealed	Mountain Creek Road	272	522	250		Alpine Shire Council	Tawonga	Collector	1/01/2005
seal811	Rural Sealed	Mountain Creek Road	522	727	205		Alpine Shire Council	Tawonga	Collector	1/01/2005
seal812	Rural Sealed	Mountain Creek Road	727	2017	1290		Alpine Shire Council	Tawonga	Collector	1/01/2005
seal813	Rural Sealed	Mountain Creek Road	2017	3442	1425		Alpine Shire Council	Tawonga	Collector	1/01/2005
seal814	Rural Sealed	Mountain Creek Road	3442	4682	1240		Alpine Shire Council	Tawonga	Access	1/01/2005
seal815	Rural Sealed	Mountain Creek Road	4682	5682	1000		Alpine Shire Council	Tawonga	Access	1/01/2005
seal816	Rural Sealed	Mountain Creek Road	5682	6792	1110		Alpine Shire Council	Tawonga	Access	1/01/2005
seal821_1	Rural Sealed	Mountain Creek Road	6792	7717	925		Alpine Shire Council	Tawonga	Access	1/01/2005
seal822_1	Rural Sealed	Mountain Creek Road	7717	8025	308		Alpine Shire Council	Tawonga	Access	1/01/2005
seal823_1	Rural Sealed	Mountain Creek Road	8025	9915	1890		Alpine Shire Council	Tawonga	Access	1/01/2005
seal1813	Urban Sealed	Mountain Mist Drive	0	595	595		Alpine Shire Council	Bright	Access	1/01/2005
seal1714	Urban Sealed	Mountain View Walk	0	185	185		Alpine Shire Council	Harrietville	Access	1/01/2005
seal827	Urban Sealed	Mountbatten Avenue	0	138	138		Alpine Shire Council	Bright	Access	1/01/2005
seal828	Urban Sealed	Mountbatten Avenue	138	275	137		Alpine Shire Council	Bright	Access	1/01/2005
seal830	Urban Sealed	Mountbatten Avenue	275	340	65		Alpine Shire Council	Bright	Access	1/01/2005
seal831	Urban Sealed	Mountbatten Avenue	340	540	200		Alpine Shire Council	Bright	Access	1/01/2005
seal832	Urban Sealed	Mountbatten Avenue	540	657	117		Alpine Shire Council	Bright	Access	1/01/2005
seal833	Urban Sealed	Mountbatten Avenue	657	738	81		Alpine Shire Council	Bright	Access	1/01/2005
seal834	Urban Sealed	Mountbatten Avenue	738	1037	299		Alpine Shire Council	Bright	Access	1/01/2005
seal2078	Urban Sealed	Mountbatten Avenue (Parking Bay)	0	21	21		Alpine Shire Council	Bright	Access	No date recorded
seal2018	Rural Sealed	Mudgegonga Community Hall Carpa	0	51	51		Alpine Shire Council	Mudgegonga	Access	No date recorded
seal1322	Rural Sealed	Mullagong Road	6268	6570	302		Alpine Shire Council	Upper Gundowrin	Collector	1/01/2005

**ALPINE SHIRE COUNCIL**  
**REGISTER OF PUBLIC ROADS 2025**



AssetId	Category	RoadName	StartDistance	EndDistance	Length	Notes	Coordinating Road Aut	Community	RoadHierarchy	Date Proclaimed
seal1323	Rural Sealed	Mullagong Road	1862	2067	205		Alpine Shire Council	Upper Gundowrin	Collector	1/01/2005
seal1324	Rural Sealed	Mullagong Road	1574	1862	288		Alpine Shire Council	Upper Gundowrin	Collector	1/01/2005
seal849_1	Rural Sealed	Mullagong Road	0	391	391		Alpine Shire Council	Upper Gundowrin	Collector	1/01/2005
seal850	Rural Sealed	Mullagong Road	391	1436	1045		Alpine Shire Council	Upper Gundowrin	Collector	1/01/2005
seal851	Rural Sealed	Mullagong Road	1436	1574	138		Alpine Shire Council	Upper Gundowrin	Collector	1/01/2005
seal852	Rural Sealed	Mullagong Road	2067	2434	367		Alpine Shire Council	Upper Gundowrin	Collector	1/01/2005
seal853	Rural Sealed	Mullagong Road	2434	2665	231		Alpine Shire Council	Upper Gundowrin	Collector	1/01/2005
seal854	Rural Sealed	Mullagong Road	2665	3676	1011		Alpine Shire Council	Upper Gundowrin	Collector	1/01/2005
seal855	Rural Sealed	Mullagong Road	3676	5012	1336		Alpine Shire Council	Upper Gundowrin	Collector	1/01/2005
seal856	Rural Sealed	Mullagong Road	5012	6268	1256		Alpine Shire Council	Upper Gundowrin	Collector	1/01/2005
seal857_1	Rural Sealed	Mullagong Road	6570	7055	485		Alpine Shire Council	Upper Gundowrin	Collector	1/01/2005
seal858_1	Rural Sealed	Mullagong Road (Mongans Bridge)	0	2340	2340		Alpine Shire Council	Mongans Bridge	Collector	1/01/2005
seal859_1	Rural Sealed	Mullagong Road (Mongans Bridge)	2340	2425	85		Alpine Shire Council	Mongans Bridge	Collector	1/01/2005
seal1775	Urban Sealed	Mulligan Court	0	80	80		Alpine Shire Council	Bright	Access	1/07/2013
unseal860	Rural Unsealed	Mummery Lane	0	219	219		Alpine Shire Council	Ovens	Access	1/01/2005
form1972	Rural Unsealed	Mummery Lane	219	276	57		Alpine Shire Council	Ovens	Minor Local Access	
seal1656	Urban Sealed	Mummery Road	1225	2829	1604		Alpine Shire Council	Myrtleford	Collector	1/01/2005
seal862	Urban Sealed	Mummery Road	0	122	122		Alpine Shire Council	Myrtleford	Access	1/01/2005
seal863	Urban Sealed	Mummery Road	122	399	277		Alpine Shire Council	Myrtleford	Access	1/01/2005
seal865	Urban Sealed	Mummery Road	399	634	235		Alpine Shire Council	Myrtleford	Collector	1/01/2005
seal866	Urban Sealed	Mummery Road	634	874	240		Alpine Shire Council	Myrtleford	Collector	1/01/2005
seal867	Urban Sealed	Mummery Road	874	994	120		Alpine Shire Council	Myrtleford	Collector	1/01/2005
seal868	Urban Sealed	Mummery Road	994	1175	181		Alpine Shire Council	Myrtleford	Collector	1/01/2005
seal869	Urban Sealed	Mummery Road	1175	1225	50		Alpine Shire Council	Myrtleford	Collector	1/01/2005
seal1346	Urban Sealed	Mummery Road (Parking Bay 1)	0	62	62		Alpine Shire Council	Myrtleford	Access	1/01/2005
seal1360	Urban Sealed	Mummery Road (Parking Bay 2)	0	81	81		Alpine Shire Council	Myrtleford	Access	1/01/2005
seal209	Urban Sealed	Mummery Road (Parking Bay 3)	0	36	36		Alpine Shire Council	Myrtleford	Collector	1/01/2005
seal1318	Urban Sealed	Munro Lane	0	42	42		Alpine Shire Council	Myrtleford	Access	1/01/2005
unseal978	Urban Unsealed	Munro Lane	42	320	278		Alpine Shire Council	Myrtleford	Access	1/01/2005
form2017	Rural Unsealed	Murrays Lane	0	80	80		Alpine Shire Council	Mudgegonga	Limited Access Track	
seal2248	Urban Sealed	Myrtle Street (Carpark 1)	0	30	30		Alpine Shire Council	Myrtleford	Access	No date recorded
seal1933	Urban Sealed	Myrtle Street (Parking Bay 2)	0	70	70		Alpine Shire Council	Myrtleford	Collector	1/01/2005

# ALPINE SHIRE COUNCIL

## REGISTER OF PUBLIC ROADS 2025



AssetId	Category	RoadName	StartDistance	EndDistance	Length	Notes	Coordinating Road Aut	Community	RoadHierarchy	Date Proclaimed
seal2250	Urban Sealed	Myrtle Street (Parking Bay 3)	0	45	45		Alpine Shire Council	Myrtleford	Collector	1/01/2005
seal2254	Urban Sealed	Myrtle Street (Parking Bay 4)	0	285	285		Alpine Shire Council	Myrtleford	Collector	1/01/2005
seal2255	Urban Sealed	Myrtle Street (Parking Bay 5)	0	55	55		Alpine Shire Council	Myrtleford	Collector	1/01/2005
seal2257	Urban Sealed	Myrtle Street (Parking Bay 6)	0	165	165		Alpine Shire Council	Myrtleford	Collector	1/01/2005
seal876	Urban Sealed	Myrtle Street (Parking Bay 7)	0	145	145		Alpine Shire Council	Myrtleford	Collector	1/01/2005
seal1397	Urban Sealed	Myrtle Street (Parking Bay 8)	71	281	210		Alpine Shire Council	Myrtleford	Collector	1/01/2005
seal902	Urban Sealed	Myrtle Street (Parking Bay 8)	0	71	71		Alpine Shire Council	Myrtleford	Collector	1/01/2005
seal1396	Urban Sealed	Myrtle Street (Parking Bay)	0	55	55		Alpine Shire Council	Myrtleford	Collector	1/01/2005
seal1394	Urban Sealed	Myrtle Street (Service Road 2)	0	165	165		Alpine Shire Council	Myrtleford	Access	1/01/2005
seal1395	Urban Sealed	Myrtle Street (Service Road 3)	0	81	81		Alpine Shire Council	Myrtleford	Access	1/01/2005
seal885	Urban Sealed	Myrtle Street (Service Road 6)	0	100	100		Alpine Shire Council	Myrtleford	Access	1/01/2005
seal886_1	Urban Sealed	Myrtle Street (Service Road 7)	0	144	144		Alpine Shire Council	Myrtleford	Access	1/01/2005
seal886_2	Urban Sealed	Myrtle Street (Service Road 7)	144	525	381		Alpine Shire Council	Myrtleford	Access	1/01/2005
seal887	Urban Sealed	Myrtle Street (Service Road 8)	0	161	161		Alpine Shire Council	Myrtleford	Access	1/01/2005
seal1339	Urban Sealed	Myrtle Street (Service Road)	185	476	291		Alpine Shire Council	Myrtleford	Access	1/01/2005
seal1764	Urban Sealed	Myrtle Street (Service Road)	476	501	25		Alpine Shire Council	Myrtleford	Access	1/01/2005
seal884	Urban Sealed	Myrtle Street (Service Road)	0	185	185		Alpine Shire Council	Myrtleford	Access	1/01/2005
seal910	Urban Sealed	Myrtle Street (Tawonga South)	0	194	194		Alpine Shire Council	Tawonga South	Access	1/01/2005
seal911	Urban Sealed	Myrtle Street (Tawonga South)	194	213	19		Alpine Shire Council	Tawonga South	Access	1/01/2005
unseal2259	Urban Unsealed	Myrtle Street Carpark	0	20	20		Alpine Shire Council	Myrtleford	Access	No date recorded
seal1169	Rural Sealed	Myrtleford - Stanley Road	5047	5107	60		Alpine Shire Council	Mudgegonga	Collector	1/01/2005
seal1170	Rural Sealed	Myrtleford - Stanley Road	5578	7395	1817		Alpine Shire Council	Mudgegonga	Collector	1/01/2005
seal1330	Rural Sealed	Myrtleford - Stanley Road	0	152	152		Alpine Shire Council	Mudgegonga	Collector	1/01/2005
seal1565	Rural Sealed	Myrtleford - Stanley Road	4474	5047	573		Alpine Shire Council	Mudgegonga	Collector	1/01/2005
seal1566	Rural Sealed	Myrtleford - Stanley Road	3627	4474	847		Alpine Shire Council	Mudgegonga	Collector	1/01/2005
seal1567	Rural Sealed	Myrtleford - Stanley Road	1719	3627	1908		Alpine Shire Council	Mudgegonga	Collector	1/01/2005
seal1568	Rural Sealed	Myrtleford - Stanley Road	152	1719	1567		Alpine Shire Council	Mudgegonga	Collector	1/01/2005
seal1771	Rural Sealed	Myrtleford - Stanley Road	5107	5578	471		Alpine Shire Council	Mudgegonga	Collector	1/01/2005
seal1168	Rural Sealed	Myrtleford - Stanley Road (Barwidgedee)	0	46	46		Alpine Shire Council	Barwidgedee	Collector	1/01/2005
seal1963	Urban Sealed	Myrtleford Bowls Club Carpark	0	160	160		Alpine Shire Council	Myrtleford	Access	No date recorded
seal1692	Urban Sealed	Myrtleford Holiday Park	0	75	75		Alpine Shire Council	Myrtleford	Access	1/01/2005
unseal1805	Urban Unsealed	Myrtleford Kindergarten Carpark	0	50	50		Alpine Shire Council	Myrtleford	Access	No date recorded

# ALPINE SHIRE COUNCIL

## REGISTER OF PUBLIC ROADS 2025



AssetId	Category	RoadName	StartDistance	EndDistance	Length	Notes	Coordinating Road Aut	Community	RoadHierarchy	Date Proclaimed
seal1953	Urban Sealed	Myrtleford Library Entrance	0	70	70		Alpine Shire Council	Myrtleford	Access	1/01/2005
seal1954	Urban Sealed	Myrtleford Library Entrance (Parking	0	12	12		Alpine Shire Council	Myrtleford	Access	1/01/2005
seal1951	Urban Sealed	Myrtleford Library Rear	0	90	90		Alpine Shire Council	Myrtleford	Access	1/01/2005
seal1952	Urban Sealed	Myrtleford Library Rear (Parking Bay)	0	75	75		Alpine Shire Council	Myrtleford	Access	No date recorded
seal1918	Urban Sealed	Myrtleford Senior Citizen Carpark	15	36	21		Alpine Shire Council	Myrtleford	Access	No date recorded
seal2261	Urban Sealed	Myrtleford Senior Citizen Carpark	0	15	15		Alpine Shire Council	Myrtleford	Access	No date recorded
unseal2262	Rural Unsealed	Myrtleford Transfer Station Internal F	0	1250	1250		Alpine Shire Council	Myrtleford	Access	1/01/2005
seal1778	Urban Sealed	Mystery Basin Rise	0	214	214		Alpine Shire Council	Bright	Access	2/07/2013
seal1942	Urban Sealed	Mystic Flight Park Carpark	0	188	188		Alpine Shire Council	Bright	Access	No date recorded
seal1722	Urban Sealed	Mystic Lane	418	614	196		Alpine Shire Council	Bright	Access	1/01/2005
seal913	Urban Sealed	Mystic Lane	0	186	186		Alpine Shire Council	Bright	Access	1/01/2005
seal914	Urban Sealed	Mystic Lane	186	273	87		Alpine Shire Council	Bright	Access	1/01/2005
seal915	Urban Sealed	Mystic Lane	273	418	145		Alpine Shire Council	Bright	Access	1/01/2005
seal2509	Urban Sealed	Mystic Park Carpark	0	120	120		Alpine Shire Council	Bright	Minor Local A	No date recorded
seal917	Urban Sealed	Nelse Street	0	102	102		Alpine Shire Council	Mount Beauty	Collector	1/01/2005
seal918	Urban Sealed	Nelse Street	102	208	106		Alpine Shire Council	Mount Beauty	Collector	1/01/2005
seal919	Urban Sealed	Nelse Street	208	305	97		Alpine Shire Council	Mount Beauty	Collector	1/01/2005
seal920	Urban Sealed	Nelse Street	305	395	90		Alpine Shire Council	Mount Beauty	Collector	1/01/2005
seal921	Urban Sealed	Nelse Street	395	477	82		Alpine Shire Council	Mount Beauty	Access	1/01/2005
unseal2263	Urban Unsealed	Nelse Street (Parking Bay)	0	50	50		Alpine Shire Council	Mount Beauty	Access	No date recorded
seal922	Urban Sealed	Newmans Lane	0	190	190		Alpine Shire Council	Harrietville	Access	1/01/2005
unseal451	Urban Unsealed	Newmans Lane	190	330	140		Alpine Shire Council	Harrietville	Access	1/01/2005
seal1760	Urban Sealed	Nicholson Street	480	530	50		Alpine Shire Council	Porepunkah	Collector	1/01/2005
seal1761	Urban Sealed	Nicholson Street	530	660	130		Alpine Shire Council	Porepunkah	Collector	1/01/2005
seal2264	Urban Sealed	Nicholson Street	209	465	256		Alpine Shire Council	Porepunkah	Collector	1/01/2005
seal926	Urban Sealed	Nicholson Street	465	480	15		Alpine Shire Council	Porepunkah	Collector	1/01/2005
seal928	Urban Sealed	Nicholson Street	0	209	209		Alpine Shire Council	Porepunkah	Access	1/01/2005
seal2265	Urban Sealed	Nicholson Street (Parking Bay 1)	0	17	17		Alpine Shire Council	Porepunkah	Access	No date recorded
seal2266	Urban Sealed	Nicholson Street (Parking Bay 2)	0	14	14		Alpine Shire Council	Porepunkah	Access	No date recorded
seal2267	Urban Sealed	Nicholson Street (Parking Bay 3)	0	14	14		Alpine Shire Council	Porepunkah	Access	No date recorded
seal2268	Urban Sealed	Nicholson Street (Parking Bay 4)	0	13	13		Alpine Shire Council	Porepunkah	Access	No date recorded
seal2269	Urban Sealed	Nicholson Street (Parking Bay 5)	0	13	13		Alpine Shire Council	Porepunkah	Access	No date recorded



# ALPINE SHIRE COUNCIL

## REGISTER OF PUBLIC ROADS 2025



AssetId	Category	RoadName	StartDistance	EndDistance	Length	Notes	Coordinating Road Aut	Community	RoadHierarchy	Date Proclaimed
seal2270	Urban Sealed	Nicholson Street (Parking Bay 6)	0	13	13		Alpine Shire Council	Porepunkah	Access	No date recorded
seal2271	Urban Sealed	Nicholson Street (Parking Bay 7)	0	13	13		Alpine Shire Council	Porepunkah	Access	No date recorded
seal929	Urban Sealed	Niela Crescent	0	250	250		Alpine Shire Council	Myrtleford	Access	1/01/2005
unseal2274	Rural Unsealed	Nimmo Bridge Access Road	0	282	282		Alpine Shire Council	Myrtleford	Access	No date recorded
seal930	Urban Sealed	Norleys Lane	0	107	107		Alpine Shire Council	Wandiligong	Access	1/01/2005
seal931	Urban Sealed	Norman Court	0	41	41		Alpine Shire Council	Bright	Access	1/01/2005
seal932	Urban Sealed	Norman Court	41	147	106		Alpine Shire Council	Bright	Access	1/01/2005
seal933	Urban Sealed	Norman Court	147	344	197		Alpine Shire Council	Bright	Access	1/01/2005
unseal200	Rural Unsealed	Nug Nug Reserve Road	0	300	300		Alpine Shire Council	Nug Nug	Access	1/01/2005
seal934	Rural Sealed	Nug Nug Road	0	925	925		Alpine Shire Council	Nug Nug	Access	1/01/2005
unseal1653	Rural Unsealed	Nug Nug Road	3460	4950	1490		Alpine Shire Council	Nug Nug	Access	1/01/2005
unseal935	Rural Unsealed	Nug Nug Road	925	3460	2535		Alpine Shire Council	Nug Nug	Access	1/01/2005
unseal936	Rural Unsealed	Ocallaghan Lane	0	560	560		Alpine Shire Council	Mudgegonga	Access	1/01/2005
seal937	Urban Sealed	Odonnell Avenue	0	100	100		Alpine Shire Council	Myrtleford	Access	1/01/2005
seal938	Urban Sealed	Odonnell Avenue	100	270	170		Alpine Shire Council	Myrtleford	Access	1/01/2005
seal939	Urban Sealed	Odonnell Avenue	345	445	100		Alpine Shire Council	Myrtleford	Collector	1/01/2005
seal940	Urban Sealed	Odonnell Avenue	445	698	253		Alpine Shire Council	Myrtleford	Collector	1/01/2005
seal941	Urban Sealed	Odonnell Avenue	698	788	90		Alpine Shire Council	Myrtleford	Collector	1/01/2005
seal942	Urban Sealed	Odonnell Avenue	788	995	207		Alpine Shire Council	Myrtleford	Collector	1/01/2005
seal943	Urban Sealed	Odonnell Avenue	995	1096	101		Alpine Shire Council	Myrtleford	Collector	1/01/2005
seal1353_1	Urban Sealed	Odonnell Avenue (Roundabout)	0	101	101		Alpine Shire Council	Myrtleford	Collector	1/01/2005
seal1663	Urban Sealed	Odonnell Avenue (Service Road 1)	0	325	325		Alpine Shire Council	Myrtleford	Access	1/01/2005
seal1664	Urban Sealed	Odonnell Avenue (Service Road 1)	325	415	90		Alpine Shire Council	Myrtleford	Access	1/01/2005
seal1088	Urban Sealed	Odonnell Avenue (Service Road 2)	208	295	87		Alpine Shire Council	Myrtleford	Access	1/01/2005
seal1089	Urban Sealed	Odonnell Avenue (Service Road 2)	129	208	79		Alpine Shire Council	Myrtleford	Access	1/01/2005
seal1090	Urban Sealed	Odonnell Avenue (Service Road 2)	0	129	129		Alpine Shire Council	Myrtleford	Access	1/01/2005
seal1765	Urban Sealed	Odonnell Avenue (Service Road 3)	0	81	81		Alpine Shire Council	Myrtleford	Access	1/01/2005
unseal1766	Urban Unsealed	Odonnell Avenue (Service Road 3)	81	161	80		Alpine Shire Council	Myrtleford	Access	1/01/2005
unseal1767	Urban Unsealed	Odonnell Avenue (Service Road 3)	161	257	96		Alpine Shire Council	Myrtleford	Access	1/01/2005
form1910	Urban Unsealed	Old Feathertop track	0	103	103		Alpine Shire Council	Harrietville	Access Lane Urban	
seal945	Rural Sealed	Old Harrietville Road	0	97	97		Alpine Shire Council	Germantown	Access	1/01/2005
seal946	Rural Sealed	Old Harrietville Road	97	1954	1857		Alpine Shire Council	Germantown	Access	1/01/2005

# ALPINE SHIRE COUNCIL

## REGISTER OF PUBLIC ROADS 2025



AssetId	Category	RoadName	StartDistance	EndDistance	Length	Notes	Coordinating Road Aut	Community	RoadHierarchy	Date Proclaimed
seal947	Rural Sealed	Old Harrierville Road	1954	2210	256		Alpine Shire Council	Germantown	Access	1/01/2005
seal948	Rural Sealed	Old Ovens Highway	1930	2680	750		Alpine Shire Council	Myrtleford	Access	1/01/2005
unseal1740	Rural Unsealed	Old Ovens Highway	0	1930	1930		Alpine Shire Council	Myrtleford	Minor Local A	1/01/2005
seal950	Urban Sealed	Omeo Court	0	56	56		Alpine Shire Council	Tawonga South	Access	1/01/2005
seal951	Rural Sealed	One Mile Creek Road	0	872	872		Alpine Shire Council	Porepunkah	Access	1/01/2005
seal952	Rural Sealed	One Mile Creek Road	872	1245	373		Alpine Shire Council	Porepunkah	Access	1/01/2005
seal953	Rural Sealed	One Mile Creek Road	1245	1890	645		Alpine Shire Council	Porepunkah	Access	1/01/2005
unseal1781	Rural Unsealed	One Mile Creek Road	1890	2880	990		Alpine Shire Council	Porepunkah	Access	1/01/2005
seal954	Urban Sealed	Orana Avenue	0	111	111		Alpine Shire Council	Bright	Access	1/01/2005
seal1687	Urban Sealed	Orchard Court	0	69	69		Alpine Shire Council	Bright	Access	1/01/2005
form1834	Urban Unsealed	Oriental Lane	0	67	67		Alpine Shire Council	Wandiligong	Minor Local Access	
seal1658	Rural Sealed	Osullivans Lane	0	320	320		Alpine Shire Council	Ovens	Access	1/01/2005
seal1375	Urban Sealed	Paiano Lane	0	117	117		Alpine Shire Council	Bright	Access	1/01/2005
seal955	Rural Sealed	Panorama Drive	0	148	148		Alpine Shire Council	Buffalo River	Access	1/01/2005
seal1320	Rural Sealed	Paola Lane	268	375	107		Alpine Shire Council	Germantown	Access	1/01/2005
seal956	Rural Sealed	Paola Lane	0	268	268		Alpine Shire Council	Germantown	Access	1/01/2005
seal957	Urban Sealed	Park Lane	0	35	35		Alpine Shire Council	Dinner Plain	Access	1/01/2005
seal958	Urban Sealed	Park Lane	35	46	11		Alpine Shire Council	Dinner Plain	Access	1/01/2005
seal959	Urban Sealed	Park Lane	46	62	16		Alpine Shire Council	Dinner Plain	Access	1/01/2005
seal960	Urban Sealed	Park Street	0	57	57		Alpine Shire Council	Mount Beauty	Access	1/01/2005
seal961	Urban Sealed	Park Street	57	79	22		Alpine Shire Council	Mount Beauty	Collector	1/01/2005
seal962	Urban Sealed	Park Street	79	136	57		Alpine Shire Council	Mount Beauty	Collector	1/01/2005
seal963	Urban Sealed	Park Street (Bright)	0	290	290		Alpine Shire Council	Bright	Access	1/01/2005
seal1362	Urban Sealed	Park Street (Parking Bay 1)	0	24	24		Alpine Shire Council	Bright	Access	1/01/2005
seal964	Urban Sealed	Park Street (Parking Bay 2)	0	14	14		Alpine Shire Council	Bright	Access	1/01/2005
seal1365	Urban Sealed	Park Street (Parking Bay 3)	0	26	26		Alpine Shire Council	Bright	Access	1/01/2005
unseal1364	Urban Unsealed	Park Street (Parking Bay 4)	0	27	27		Alpine Shire Council	Bright	Access	1/01/2005
unseal1363	Urban Unsealed	Park Street (Parking Bay 5)	0	22	22		Alpine Shire Council	Bright	Access	1/01/2005
seal1367	Urban Sealed	Park Street (Parking Bay 6)	0	9	9		Alpine Shire Council	Bright	Access	1/01/2005
seal1366	Urban Sealed	Park Street (Parking Bay 7)	0	49	49		Alpine Shire Council	Bright	Access	1/01/2005
seal2282	Urban Sealed	Park Street (Parking Bay Mount Beau	0	31	31		Alpine Shire Council	Mount Beauty	Access	No date recorded
form1847	Urban Unsealed	Peabody Road	0	235	235		Alpine Shire Council	Wandiligong	Access Lane Urban	



# ALPINE SHIRE COUNCIL

## REGISTER OF PUBLIC ROADS 2025



AssetId	Category	RoadName	StartDistance	EndDistance	Length	Notes	Coordinating Road Aut	Community	RoadHierarchy	Date Proclaimed
seal2285	Urban Sealed	Pearson Street	0	141	141		Alpine Shire Council	Porepunkah	Access	No date recorded
seal2288	Urban Sealed	Petticoat Lane	0	142	142		Alpine Shire Council	Tawonga South	Access	No date recorded
seal2289	Urban Sealed	Piazza Court	380	425	45		Alpine Shire Council	Myrtleford	Access	1/01/2005
seal965	Urban Sealed	Piazza Court	0	380	380		Alpine Shire Council	Myrtleford	Access	1/01/2005
seal966	Urban Sealed	Pick And Shovel Rise	0	205	205		Alpine Shire Council	Harrietville	Access	1/01/2005
seal1717	Rural Sealed	Pinch Gut Lane	0	60	60		Alpine Shire Council	Harrietville	Access	1/01/2005
unseal1611	Rural Unsealed	Pinch Gut Lane	60	310	250		Alpine Shire Council	Harrietville	Access	No date recorded
seal2079	Rural Sealed	Pine Court	125	134	9		Alpine Shire Council	Freeburgh	Access	1/01/2005
seal967	Rural Sealed	Pine Court	0	125	125		Alpine Shire Council	Freeburgh	Access	1/01/2005
seal1560	Rural Sealed	Pini Lane	0	75	75		Alpine Shire Council	Mudgegonga	Access	1/01/2005
unseal1556	Rural Unsealed	Pini Lane	3548	3815	267		Alpine Shire Council	Mudgegonga	Access	1/01/2005
unseal1557	Rural Unsealed	Pini Lane	2420	3548	1128		Alpine Shire Council	Mudgegonga	Access	1/01/2005
unseal1558	Rural Unsealed	Pini Lane	1085	2420	1335		Alpine Shire Council	Mudgegonga	Access	1/01/2005
unseal1559	Rural Unsealed	Pini Lane	75	1085	1010		Alpine Shire Council	Mudgegonga	Access	1/01/2005
form1832	Rural Unsealed	Pink Earth Drive	0	684	684		Alpine Shire Council	Porepunkah	Minor Local Access	
unseal2290	Urban Unsealed	Pinnigers Lane	0	823	823		Alpine Shire Council	Myrtleford	Minor Local A	No date recorded
seal972	Urban Sealed	Pioneer Lane	0	127	127		Alpine Shire Council	Bright	Access	1/01/2005
seal973	Urban Sealed	Pioneer Lane	127	215	88		Alpine Shire Council	Bright	Access	1/01/2005
seal1713	Urban Sealed	Pioneer Park	0	685	685		Alpine Shire Council	Bright	Access	1/01/2005
seal1734	Rural Sealed	Plantation Lane	0	160	160		Alpine Shire Council	Tawonga	Access	1/01/2005
unseal974	Rural Unsealed	Plantation Lane	160	940	780		Alpine Shire Council	Tawonga	Access	1/01/2005
seal975	Rural Sealed	Police Lane	0	85	85		Alpine Shire Council	Dederang	Access	1/01/2005
seal976	Rural Sealed	Police Lane	85	164	79		Alpine Shire Council	Dederang	Access	1/01/2005
unseal1747	Rural Unsealed	Police Lane	360	707	347		Alpine Shire Council	Dederang	Access	1/01/2007
unseal1751	Rural Unsealed	Police Lane	164	360	196		Alpine Shire Council	Dederang	Access	1/01/2005
unseal977	Urban Unsealed	Police Paddock Walk	0	75	75		Alpine Shire Council	Wandiligong	Access	1/01/2005
form1852	Rural Unsealed	Pooh Corner Lane	0	180	180		Alpine Shire Council	Freeburgh	Limited Access Track	
seal980	Urban Sealed	Pool Road	0	68	68		Alpine Shire Council	Mount Beauty	Access	1/01/2005
seal981	Urban Sealed	Pool Road	68	131	63		Alpine Shire Council	Mount Beauty	Access	1/01/2005
seal1880	Urban Sealed	Pool Road (Parking Bay)	0	25	25		Alpine Shire Council	Mount Beauty	Access	1/01/2005
seal1966	Urban Sealed	Porcellatos Lane	210	285	75		Alpine Shire Council	Bright	Access	1/01/2005
seal982	Urban Sealed	Porcellatos Lane	0	210	210		Alpine Shire Council	Bright	Access	1/01/2005

# ALPINE SHIRE COUNCIL

## REGISTER OF PUBLIC ROADS 2025



AssetId	Category	RoadName	StartDistance	EndDistance	Length	Notes	Coordinating Road Aut	Community	RoadHierarchy	Date Proclaimed
unseal2294	Rural Unsealed	Porepukah Aerodrome Runway	0	820	820		Alpine Shire Council	Porepukah	Runway	No date recorded
seal1866	Rural Sealed	Porepukah Airfield Access	0	755	755		Alpine Shire Council	Porepukah	Minor Local A	No date recorded
seal2491	Rural Sealed	Porepukah Airfield Helipad	0	19	19		Alpine Shire Council	Porepukah	Access	No date recorded
unseal2295	Urban Unsealed	Porepukah Gravel Pit Access Road	0	60	60		Alpine Shire Council	Porepukah	Minor Local A	1/01/2005
unseal2298	Rural Unsealed	Porepukah Transfer Station Interna	0	800	800		Alpine Shire Council	Porepukah	Minor Local A	1/01/2005
seal2299	Urban Sealed	Power Street	270	295	25		Alpine Shire Council	Myrtleford	Access	1/01/2005
seal983	Urban Sealed	Power Street	0	115	115		Alpine Shire Council	Myrtleford	Access	1/01/2005
seal984	Urban Sealed	Power Street	115	270	155		Alpine Shire Council	Myrtleford	Access	1/01/2005
seal986	Urban Sealed	Prices Road	0	109	109		Alpine Shire Council	Bright	Access	1/01/2005
seal987	Urban Sealed	Prices Road	109	195	86		Alpine Shire Council	Bright	Access	1/01/2005
seal989	Urban Sealed	Prince Street	0	70	70		Alpine Shire Council	Myrtleford	Access	1/01/2005
seal203	Urban Sealed	Prince Street (Parking Bay 1)	0	32	32		Alpine Shire Council	Myrtleford	Collector	1/01/2005
seal210	Urban Sealed	Prince Street (Parking Bay 2)	0	35	35		Alpine Shire Council	Myrtleford	Collector	1/01/2005
seal204	Urban Sealed	Prince Street (Parking Bay 3)	0	35	35		Alpine Shire Council	Myrtleford	Collector	1/01/2005
unseal1424	Urban Unsealed	Prince Street (Parking Bay 4)	0	31	31		Alpine Shire Council	Myrtleford	Collector	1/01/2005
seal1817	Urban Sealed	Pyke Street	180	240	60		Alpine Shire Council	Porepukah	Access	1/01/2005
unseal999	Urban Unsealed	Pyke Street	0	180	180		Alpine Shire Council	Porepukah	Access	1/01/2005
seal1000	Urban Sealed	Queen Street	0	64	64		Alpine Shire Council	Myrtleford	Collector	1/01/2005
seal1001	Urban Sealed	Queen Street	64	135	71		Alpine Shire Council	Myrtleford	Collector	1/01/2005
seal1002	Urban Sealed	Queen Street	135	240	105		Alpine Shire Council	Myrtleford	Access	1/01/2007
seal1745	Rural Unsealed	Quins Gap Road	0	655	655		Alpine Shire Council	Bright	Access	1/01/2005
unseal1003	Rural Sealed	Quins Gap Road	655	1255	600		Alpine Shire Council	Bright	Access	1/01/2005
seal1004	Urban Sealed	Racecourse Road	0	179	179		Alpine Shire Council	Bright	Access	1/01/2005
seal1005	Urban Sealed	Railway Avenue	0	58	58		Alpine Shire Council	Bright	Collector	1/01/2005
seal1006	Urban Sealed	Railway Avenue	58	329	271		Alpine Shire Council	Bright	Collector	1/01/2005
seal1428	Urban Sealed	Railway Avenue	329	429	100		Alpine Shire Council	Bright	Collector	1/01/2005
form1831	Urban Unsealed	Railway Avenue	429	567	138		Alpine Shire Council	Bright	Minor Local Access	
seal1008	Urban Sealed	Ranch Road	0	335	335		Alpine Shire Council	Tawonga South	Access	1/01/2005
seal1009	Urban Sealed	Ranch Road	335	465	130		Alpine Shire Council	Tawonga South	Access	1/01/2005
seal1010	Urban Sealed	Rangeview Drive	0	131	131		Alpine Shire Council	Myrtleford	Access	1/09/2012
seal1011	Urban Sealed	Rangeview Drive	131	301	170		Alpine Shire Council	Myrtleford	Access	1/09/2012
seal1776	Urban Sealed	Rangeview Drive	301	421	120		Alpine Shire Council	Myrtleford	Access	1/09/2012

# ALPINE SHIRE COUNCIL

## REGISTER OF PUBLIC ROADS 2025



AssetId	Category	RoadName	StartDistance	EndDistance	Length	Notes	Coordinating Road Aut	Community	RoadHierarchy	Date Proclaimed
seal2302	Urban Sealed	Rangeview Drive	421	599	178		Alpine Shire Council	Myrtleford	Access	1/09/2012
seal1012	Urban Sealed	Rayner Street	200	267	67		Alpine Shire Council	Myrtleford	Access	1/01/2005
seal1013	Urban Sealed	Rayner Street	0	189	189		Alpine Shire Council	Myrtleford	Access	1/01/2005
seal1014	Urban Sealed	Rayner Track	0	530	530		Alpine Shire Council	Porepunkah	Access	1/01/2005
form1996	Rural Unsealed	Rayner Track	530	835	305		Alpine Shire Council	Porepunkah	Minor Local Access	
seal1710	Urban Sealed	RC Mcnamara Reserve Access	0	775	775		Alpine Shire Council	Myrtleford	Access	1/01/2005
seal1015	Urban Sealed	Rebecca Drive	0	30	30		Alpine Shire Council	Bright	Access	1/01/2005
seal1023	Rural Sealed	Redbank - Mongans Road	0	865	865		Alpine Shire Council	Mongans Bridge	Collector	1/01/2005
seal1024_1	Rural Sealed	Redbank - Mongans Road	865	1635	770		Alpine Shire Council	Mongans Bridge	Collector	1/01/2005
seal1025	Rural Sealed	Redbank - Mongans Road	1635	2970	1335		Alpine Shire Council	Mongans Bridge	Collector	1/01/2005
seal1026	Rural Sealed	Redbank - Mongans Road	2970	3050	80		Alpine Shire Council	Mongans Bridge	Collector	1/01/2005
seal1019	Rural Sealed	Redbank - Mongans Road (Coral Bank)	380	725	345		Alpine Shire Council	Coral Bank	Collector	1/01/2005
seal1020	Rural Sealed	Redbank - Mongans Road (Coral Bank)	725	1735	1010		Alpine Shire Council	Coral Bank	Collector	1/01/2005
seal1021	Rural Sealed	Redbank - Mongans Road (Coral Bank)	1735	2665	930		Alpine Shire Council	Coral Bank	Collector	1/01/2005
seal1022	Rural Sealed	Redbank - Mongans Road (Coral Bank)	2665	3340	675		Alpine Shire Council	Coral Bank	Collector	1/01/2005
seal1328	Rural Sealed	Redbank - Mongans Road (Coral Bank)	115	380	265		Alpine Shire Council	Coral Bank	Collector	1/01/2005
seal1329	Rural Sealed	Redbank - Mongans Road (Coral Bank)	0	115	115		Alpine Shire Council	Coral Bank	Collector	1/01/2005
seal1017	Rural Sealed	Redbank - Mongans Road (Tawonga)	0	667	667		Alpine Shire Council	Tawonga	Collector	1/01/2005
seal1018	Rural Sealed	Redbank - Mongans Road (Tawonga)	667	910	243		Alpine Shire Council	Tawonga	Collector	1/01/2005
unseal1978	Rural Unsealed	Redbank Track	0	1240	1240		Alpine Shire Council	Tawonga	Access	No date recorded
seal1965	Urban Sealed	Redgum Place	0	220	220		Alpine Shire Council	Myrtleford	Access	1/01/2014
seal1027	Urban Sealed	Reid Court	0	69	69		Alpine Shire Council	Tawonga South	Access	1/01/2005
seal1028	Urban Sealed	Reid Court	69	143	74		Alpine Shire Council	Tawonga South	Access	1/01/2005
seal1031	Rural Sealed	Reids Lane	0	1150	1150		Alpine Shire Council	Tawonga	Access	1/01/2005
unseal1032	Rural Unsealed	Reids Lane	1150	2535	1385		Alpine Shire Council	Tawonga	Access	No date recorded
seal1029	Rural Sealed	Reids Lane (Coral Bank)	0	70	70		Alpine Shire Council	Coral Bank	Access	1/01/2005
seal1030	Rural Sealed	Reids Lane (Coral Bank)	70	890	820		Alpine Shire Council	Coral Bank	Access	1/01/2005
seal1033	Urban Sealed	Reserve Drive	0	130	130		Alpine Shire Council	Mount Beauty	Access	1/01/2005
seal825	Urban Sealed	Reserve Drive (Parking Bay)	0	55	55		Alpine Shire Council	Mount Beauty	Access	1/01/2005
form2305	Urban Unsealed	Rifle Range Road	0	111	111		Alpine Shire Council	Bright	Access Lane Urban	
unseal1034	Rural Unsealed	Rimini Road	0	550	550		Alpine Shire Council	Porepunkah	Access	1/01/2005
seal1035	Urban Sealed	Riverside Avenue	0	95	95		Alpine Shire Council	Bright	Access	1/01/2005

# ALPINE SHIRE COUNCIL

## REGISTER OF PUBLIC ROADS 2025



AssetId	Category	RoadName	StartDistance	EndDistance	Length	Notes	Coordinating Road Aut	Community	RoadHierarchy	Date Proclaimed
seal1036	Urban Sealed	Riverside Avenue	95	175	80		Alpine Shire Council	Bright	Access	1/01/2005
seal1037	Urban Sealed	Riverside Avenue	175	337	162		Alpine Shire Council	Bright	Access	1/01/2005
seal1038	Urban Sealed	Riverside Avenue	337	390	53		Alpine Shire Council	Bright	Access	1/01/2005
seal1040	Urban Sealed	Riverside Avenue (Parking Bay)	0	58	58		Alpine Shire Council	Bright	Access	1/01/2005
seal1926	Urban Sealed	Riverside Park Carpark	0	275	275		Alpine Shire Council	Porepunkah	Access	No date recorded
seal1043	Urban Sealed	Robert Street	0	350	350		Alpine Shire Council	Myrtleford	Access	1/01/2005
seal2065	Urban Sealed	Robert Street	350	370	20		Alpine Shire Council	Myrtleford	Access	1/01/2005
seal1044	Rural Sealed	Roberts Creek Road	0	1407	1407		Alpine Shire Council	Porepunkah	Collector	1/01/2005
seal1045	Rural Sealed	Roberts Creek Road	1407	3005	1598		Alpine Shire Council	Porepunkah	Collector	1/01/2005
seal1046	Rural Sealed	Roberts Creek Road	3005	3409	404		Alpine Shire Council	Porepunkah	Access	1/01/2005
seal1047	Urban Sealed	Robertson Street	0	140	140		Alpine Shire Council	Myrtleford	Access	1/01/2005
seal1048	Urban Sealed	Robertson Street	140	249	109		Alpine Shire Council	Myrtleford	Access	1/01/2005
seal1049	Urban Sealed	Robertson Street	249	383	134		Alpine Shire Council	Myrtleford	Access	1/01/2005
seal1050	Urban Sealed	Robertson Street	383	513	130		Alpine Shire Council	Myrtleford	Access	1/01/2005
seal1051	Rural Sealed	Rock Pool Road	0	159	159		Alpine Shire Council	Mount Beauty	Access	1/01/2005
seal1052	Rural Sealed	Rock Pool Road	159	686	527		Alpine Shire Council	Mount Beauty	Access	1/01/2005
unseal1053	Rural Unsealed	Rock Pool Road	686	1008	322		Alpine Shire Council	Mount Beauty	Access	1/01/2005
unseal2021	Rural Unsealed	Rock Pool Road Carpark	0	60	60		Alpine Shire Council	Mount Beauty	Access	No date recorded
seal1665	Rural Sealed	Rockpool Lane	0	227	227		Alpine Shire Council	Buckland	Access	1/01/2005
unseal1054	Rural Unsealed	Rogers Lane	0	1050	1050		Alpine Shire Council	Dederang	Access	1/01/2005
unseal1055	Rural Unsealed	Rogers Lane	1050	2580	1530		Alpine Shire Council	Dederang	Access	1/01/2007
unseal1056	Rural Unsealed	Rogers Lane	2580	3290	710		Alpine Shire Council	Dederang	Access	1/01/2007
unseal1057	Rural Unsealed	Rogers Lane	3290	4260	970		Alpine Shire Council	Dederang	Access	1/01/2007
unseal1058	Rural Unsealed	Rogers Lane	4260	4940	680		Alpine Shire Council	Dederang	Minor Local A	1/01/2007
seal1059	Urban Sealed	Ronald Street	0	165	165		Alpine Shire Council	Tawonga	Access	1/01/2005
seal1679	Urban Sealed	Roney Macs Twist	0	105	105		Alpine Shire Council	Dinner Plain	Access	1/01/2005
seal1944	Rural Sealed	Rooneys Bridge Road	0	62	62		Alpine Shire Council	Dederang	Access	No date recorded
form1946	Rural Unsealed	Rooneys Bridge Road	92	647	555		Alpine Shire Council	Dederang	Minor Local Access	
seal1060	Urban Sealed	Roper Street	47	195	148		Alpine Shire Council	Mount Beauty	Access	1/01/2005
seal1061	Urban Sealed	Roper Street	195	400	205		Alpine Shire Council	Mount Beauty	Access	1/01/2005
seal1062	Urban Sealed	Roper Street	400	528	128		Alpine Shire Council	Mount Beauty	Access	1/01/2005
seal1063	Urban Sealed	Roper Street	528	719	191		Alpine Shire Council	Mount Beauty	Access	1/01/2005

# ALPINE SHIRE COUNCIL

## REGISTER OF PUBLIC ROADS 2025



AssetId	Category	RoadName	StartDistance	EndDistance	Length	Notes	Coordinating Road Aut	Community	RoadHierarchy	Date Proclaimed
seal1690	Urban Sealed	Roper Street	0	47	47		Alpine Shire Council	Mount Beauty	Access	1/01/2005
seal1064	Urban Sealed	Ropers Road	0	963	963		Alpine Shire Council	Tawonga	Access	1/01/2005
seal1065	Urban Sealed	Ropers Road	963	1322	359		Alpine Shire Council	Tawonga	Access	1/01/2005
unseal1066	Rural Unsealed	Rose River Road	0	1100	1100		Alpine Shire Council	Dandongadale	Access	1/01/2005
unseal1639	Rural Unsealed	Rose River Road	2045	3205	1160		Alpine Shire Council	Dandongadale	Access	1/01/2005
unseal1640	Rural Unsealed	Rose River Road	1100	2045	945		Alpine Shire Council	Dandongadale	Access	1/01/2005
seal1067	Urban Sealed	Rose Street	0	70	70		Alpine Shire Council	Myrtleford	Access	1/01/2005
seal1068	Urban Sealed	Ross Court	0	150	150		Alpine Shire Council	Myrtleford	Access	1/01/2005
seal2452	Urban Sealed	Ross Court	150	171	21		Alpine Shire Council	Myrtleford	Access	1/01/2005
seal1069	Urban Sealed	Rotary Drive	0	160	160		Alpine Shire Council	Bright	Access	1/01/2005
seal211	Urban Sealed	Rotary Drive (Parking Bay)	0	38	38		Alpine Shire Council	Bright	Access	1/01/2005
seal1774	Urban Sealed	Rotary Park Carpark	0	85	85		Alpine Shire Council	Myrtleford	Access	1/01/2005
seal1835	Urban Sealed	Rotary Waterside Carpark	0	95	95		Alpine Shire Council	Bright	Access	1/01/2005
seal2473	Urban Sealed	Rotherly Place	0	60	60		Alpine Shire Council	Myrtleford	Access	30/06/2021
seal1070	Rural Sealed	Rowe Lane	0	275	275		Alpine Shire Council	Dederang	Access	1/01/2005
unseal1071	Rural Unsealed	Rowe Lane	275	1021	746		Alpine Shire Council	Dederang	Access	1/01/2005
form1848	Rural Unsealed	Rowe Track	0	112	112		Alpine Shire Council	Wandiligong	Limited Access Track	
seal1072	Urban Sealed	Royal Bridge Track	239	324	85		Alpine Shire Council	Wandiligong	Access	1/01/2005
seal1074	Urban Sealed	Royal Bridge Track	20	228	208		Alpine Shire Council	Wandiligong	Access	1/01/2005
unseal1073	Urban Unsealed	Royal Bridge Track	0	20	20		Alpine Shire Council	Wandiligong	Access	1/01/2005
form2001	Rural Unsealed	Running Creek Road	0	715	715		Alpine Shire Council	Buffalo River	Minor Local Access	
unseal1075	Rural Unsealed	Ryder Lane	0	550	550		Alpine Shire Council	Kergunyah South	Access	1/01/2005
seal1437	Rural Sealed	Ryders Lane	433	473	40		Alpine Shire Council	Tawonga	Collector	1/01/2005
seal1770	Rural Sealed	Ryders Lane	473	818	345		Alpine Shire Council	Tawonga	Collector	1/01/2005
seal808	Rural Sealed	Ryders Lane	0	433	433		Alpine Shire Council	Tawonga	Collector	1/01/2005
unseal2311	Rural Unsealed	Ryders Lane Reserve Carpark	0	35	35		Alpine Shire Council	Tawonga	Access	No date recorded
seal2312	Urban Sealed	Sanderson Rise	0	56	56		Alpine Shire Council	Myrtleford	Access	1/06/2019
seal2467	Urban Sealed	Sanderson Rise	56	109	53		Alpine Shire Council	Myrtleford	Access	1/06/2019
form1844	Rural Unsealed	Sangsters Lane	0	107	107		Alpine Shire Council	Wandiligong	Minor Local Access	
seal2314	Urban Sealed	Savoy Soccer Club Carpark	0	60	60		Alpine Shire Council	Myrtleford	Access	No date recorded
unseal1076	Rural Unsealed	Schlapps Road	0	1360	1360		Alpine Shire Council	Gapsted	Access	1/01/2005
unseal1570	Rural Unsealed	Schlapps Road	1360	2250	890		Alpine Shire Council	Gapsted	Access	1/01/2005

# ALPINE SHIRE COUNCIL

## REGISTER OF PUBLIC ROADS 2025



AssetId	Category	RoadName	StartDistance	EndDistance	Length	Notes	Coordinating Road Aut	Community	RoadHierarchy	Date Proclaimed
form1870	Rural Unsealed	Schlapps Road	2250	2350	100		Alpine Shire Council	Gapsted	Minor Local Access	
seal1077	Urban Sealed	School Lane	0	73	73		Alpine Shire Council	Wandiligong	Access	1/01/2005
seal1078	Urban Sealed	School Road	0	995	995		Alpine Shire Council	Wandiligong	Access	1/01/2005
seal1079	Urban Sealed	School Road	995	1689	694		Alpine Shire Council	Wandiligong	Access	1/01/2005
form2000	Urban Unsealed	School Road (Dinner Plain)	0	100	100		Alpine Shire Council	Dinner Plain	Minor Local Access	
seal1080	Urban Sealed	Scrubbers End	0	34	34		Alpine Shire Council	Dinner Plain	Access	1/01/2005
seal1706	Urban Sealed	Scrubbers End	34	343	309		Alpine Shire Council	Dinner Plain	Access	1/01/2005
unseal1081	Urban Unsealed	Scrubbers End	343	503	160		Alpine Shire Council	Dinner Plain	Access	1/01/2005
seal1824	Urban Sealed	Scrubbers End (Parking Bay 1)	0	105	105		Alpine Shire Council	Dinner Plain	Access	1/01/2005
seal1707	Urban Sealed	Scrubbers End (Parking Bay 2)	0	80	80		Alpine Shire Council	Dinner Plain	Access	1/01/2005
seal2492	Urban Sealed	Scrubbers End Carpark 2 (Day)	0	21	21		Alpine Shire Council	Dinner Plain	Access	1/01/2005
seal1082	Urban Sealed	Seamer Street	0	210	210		Alpine Shire Council	Porepukah	Access	1/01/2005
seal1083	Urban Sealed	Seamer Street	210	428	218		Alpine Shire Council	Porepukah	Access	1/01/2005
seal1085	Rural Sealed	Selzers Lane	0	165	165		Alpine Shire Council	Ovens	Access	1/01/2005
seal1086	Rural Sealed	Selzers Lane	165	320	155		Alpine Shire Council	Ovens	Access	1/01/2005
unseal1084	Rural Unsealed	Selzers Lane	445	620	175		Alpine Shire Council	Ovens	Access	1/01/2005
unseal1087	Rural Unsealed	Selzers Lane	320	445	125		Alpine Shire Council	Ovens	Access	1/01/2005
seal1097	Urban Sealed	Service Street	0	60	60		Alpine Shire Council	Porepukah	Collector	1/01/2005
seal1098	Urban Sealed	Service Street	60	305	245		Alpine Shire Council	Porepukah	Collector	1/01/2005
seal1099	Urban Sealed	Service Street	305	555	250		Alpine Shire Council	Porepukah	Collector	1/01/2005
seal1100	Urban Sealed	Service Street	555	725	170		Alpine Shire Council	Porepukah	Collector	1/01/2005
seal2318	Urban Sealed	Service Street	725	944	219		Alpine Shire Council	Porepukah	Collector	1/01/2005
seal2319	Urban Sealed	Service Street	944	1026	82		Alpine Shire Council	Porepukah	Collector	1/01/2005
seal1686	Rural Sealed	Settlers Lane	0	360	360		Alpine Shire Council	Rosewhite	Access	1/01/2005
seal1102	Urban Sealed	Shepherds Lane	0	320	320		Alpine Shire Council	Wandiligong	Access	1/01/2005
form2041	Rural Unsealed	Shepherds Lane	320	533	213		Alpine Shire Council	Wandiligong	Minor Local Access	
seal1104	Urban Sealed	Showers Avenue	0	350	350		Alpine Shire Council	Bright	Access	1/01/2005
unseal1106	Rural Unsealed	Sidling Track	0	525	525		Alpine Shire Council	Wandiligong	Access	1/01/2005
seal1108	Urban Sealed	Simmonds Creek Road	0	810	810		Alpine Shire Council	Tawonga South	Access	1/01/2007
seal1109	Urban Sealed	Simmonds Creek Road	810	2425	1615		Alpine Shire Council	Tawonga South	Access	1/01/2007
seal1111	Urban Sealed	Simmonds Creek Road	2425	3250	825		Alpine Shire Council	Tawonga South	Access	1/01/2007
seal1112_1	Urban Sealed	Simmonds Street	0	216	216		Alpine Shire Council	Mount Beauty	Access	1/01/2005



# ALPINE SHIRE COUNCIL

## REGISTER OF PUBLIC ROADS 2025



AssetId	Category	RoadName	StartDistance	EndDistance	Length	Notes	Coordinating Road Aut	Community	RoadHierarchy	Date Proclaimed
seal1681	Urban Sealed	Slippery Dip	0	81	81		Alpine Shire Council	Dinner Plain	Access	1/01/2005
seal1113	Urban Sealed	Smith Street	0	210	210		Alpine Shire Council	Myrtleford	Access	1/01/2005
seal1114	Urban Sealed	Smith Street	210	428	218		Alpine Shire Council	Myrtleford	Access	1/01/2005
seal1341	Urban Sealed	Smith Street (Parking Bay)	0	25	25		Alpine Shire Council	Myrtleford	Access	1/01/2005
seal1736	Rural Sealed	Smiths Lane	333	640	307		Alpine Shire Council	Mudgegonga	Access	1/01/2005
unseal1116	Rural Unsealed	Smiths Lane	0	333	333		Alpine Shire Council	Mudgegonga	Access	1/01/2005
seal1117	Urban Sealed	Smithy Lane	119	128	9		Alpine Shire Council	Wandiligong	Access	1/01/2005
seal1118	Urban Sealed	Smithy Lane	0	119	119		Alpine Shire Council	Wandiligong	Access	1/01/2005
unseal1119	Rural Unsealed	Smoko Creek Road	0	400	400		Alpine Shire Council	Smoko	Access	1/01/2005
unseal1120	Rural Unsealed	Smoko Creek Road	400	1700	1300		Alpine Shire Council	Smoko	Access	1/01/2005
Form2030	Rural Unsealed	Smoko Creek Road	1700	1867	167		Alpine Shire Council	Smoko	Limited Access Track	
2.024E+13	Rural Unsealed	Snowy Creek Road	1630	2443	813		Alpine Shire Council	Freeburgh	Access	1/01/2005
1124	Rural Unsealed	Snowy Creek Road	670	1630	960	ASC - RRA	DEECA	Freeburgh	Access	Unknown
1122	Rural Sealed	Snowy Creek Road	0	293	293	ASC - RRA	DEECA	Freeburgh	Access	Unknown
seal1123	Rural Sealed	Snowy Creek Road	293	670	377		Alpine Shire Council	Freeburgh	Access	1/01/2005
unseal1126	Urban Unsealed	Solly Lane	0	122	122		Alpine Shire Council	Porepunkah	Access	1/01/2005
seal1127	Urban Sealed	Sommer Avenue	0	70	70		Alpine Shire Council	Bright	Access	1/01/2005
seal1128	Urban Sealed	Sommer Avenue	70	239	169		Alpine Shire Council	Bright	Access	1/01/2005
seal2080	Urban Sealed	Sommer Avenue	239	255	16		Alpine Shire Council	Bright	Access	1/01/2005
seal1807	Urban Sealed	Sound Shell Carpark	0	80	80		Alpine Shire Council	Bright	Access	1/01/2005
unseal1129	Rural Unsealed	Speers Lane	0	1040	1040		Alpine Shire Council	Dederang	Access	1/01/2005
form1982	Rural Unsealed	Speers Lane	1040	1550	510		Alpine Shire Council	Dederang	Minor Local Access	
seal1131	Urban Sealed	Spion Kopje Road	0	180	180		Alpine Shire Council	Bright	Access	1/01/2005
seal1132	Urban Sealed	Squatters Lane	0	35	35		Alpine Shire Council	Dinner Plain	Access	1/01/2005
seal1133	Urban Sealed	Squatters Lane	35	73	38		Alpine Shire Council	Dinner Plain	Access	1/01/2005
seal2327	Rural Sealed	St Albans Hall Carpark	0	78	78		Alpine Shire Council	Running Creek	Access	No date recorded
seal1134	Urban Sealed	St Bernard Drive	0	65	65		Alpine Shire Council	Tawonga South	Access	1/01/2005
seal1135	Urban Sealed	St Bernard Drive	65	333	268		Alpine Shire Council	Tawonga South	Access	1/01/2005
seal1136	Urban Sealed	St Bernard Drive	333	531	198		Alpine Shire Council	Tawonga South	Access	1/01/2005
seal1137	Urban Sealed	St Bernard Drive	531	693	162		Alpine Shire Council	Tawonga South	Access	1/01/2005
seal1138	Urban Sealed	St Bernard Drive	693	784	91		Alpine Shire Council	Tawonga South	Access	1/01/2005
unseal1917	Urban Sealed	Stables Lane	0	32	32		Alpine Shire Council	Bright	Access	1/01/2005

# ALPINE SHIRE COUNCIL

## REGISTER OF PUBLIC ROADS 2025



AssetId	Category	RoadName	StartDistance	EndDistance	Length	Notes	Coordinating Road Aut	Community	RoadHierarchy	Date Proclaimed
seal1139	Urban Sealed	Stackey Gully Road	0	75	75		Alpine Shire Council	Bright	Access	1/01/2005
seal1140	Urban Sealed	Stackey Gully Road	75	223	148		Alpine Shire Council	Bright	Access	1/01/2005
seal1141	Urban Sealed	Stackey Gully Road	223	345	122		Alpine Shire Council	Bright	Access	1/01/2005
seal1142	Urban Sealed	Stackey Gully Road	410	650	240		Alpine Shire Council	Bright	Access	1/01/2005
seal1391	Urban Sealed	Stackey Gully Road	345	410	65		Alpine Shire Council	Bright	Access	1/01/2005
seal1148	Urban Sealed	Standish Street	100	256	156		Alpine Shire Council	Myrtleford	Collector	1/01/2005
seal1155	Urban Sealed	Standish Street	0	100	100		Alpine Shire Council	Myrtleford	Collector	1/01/2005
seal1157	Urban Sealed	Standish Street	256	322	66		Alpine Shire Council	Myrtleford	Collector	1/01/2005
seal1158	Urban Sealed	Standish Street	352	474	122		Alpine Shire Council	Myrtleford	Collector	1/01/2005
seal1159	Urban Sealed	Standish Street	474	575	101		Alpine Shire Council	Myrtleford	Collector	1/01/2005
seal1160	Urban Sealed	Standish Street	575	677	102		Alpine Shire Council	Myrtleford	Collector	1/01/2005
seal1161	Urban Sealed	Standish Street	677	830	153		Alpine Shire Council	Myrtleford	Collector	1/01/2005
seal1162	Urban Sealed	Standish Street	830	926	96		Alpine Shire Council	Myrtleford	Collector	1/01/2005
seal1163	Urban Sealed	Standish Street	926	1127	201		Alpine Shire Council	Myrtleford	Collector	1/01/2005
seal1164	Urban Sealed	Standish Street	1164	1338	174		Alpine Shire Council	Myrtleford	Access	1/01/2005
seal2463	Urban Sealed	Standish Street	1338	1369	31		Alpine Shire Council	Myrtleford	Access	1/01/2005
seal1153	Urban Sealed	Standish Street (North)	0	80	80		Alpine Shire Council	Myrtleford	Collector	1/01/2005
seal1166	Urban Sealed	Standish Street (Parking Bay 1)	0	60	60		Alpine Shire Council	Myrtleford	Collector	1/01/2005
seal1146	Urban Sealed	Standish Street (Parking Bay 2)	0	32	32		Alpine Shire Council	Myrtleford	Collector	1/01/2005
seal1924	Urban Sealed	Standish Street (Parking Bay 3)	0	20	20		Alpine Shire Council	Myrtleford	Collector	1/01/2005
seal1927	Urban Sealed	Standish Street (Parking Bay 4)	0	55	55		Alpine Shire Council	Myrtleford	Collector	1/01/2005
seal2068	Urban Sealed	Standish Street (Parking Bay 5)	0	95	95		Alpine Shire Council	Myrtleford	Collector	1/01/2005
seal2069	Urban Sealed	Standish Street (Parking Bay 6)	0	10	10		Alpine Shire Council	Myrtleford	Collector	1/01/2005
seal1156	Urban Sealed	Standish Street (Service Road)	0	170	170		Alpine Shire Council	Myrtleford	Collector	1/01/2005
seal1165	Urban Sealed	Standish Street (South)	0	79	79		Alpine Shire Council	Myrtleford	Collector	1/01/2005
unseal2329	Urban Unsealed	Standish Street Carpark	0	32	32		Alpine Shire Council	Myrtleford	Access	No date recorded
unseal2330	Urban Unsealed	Standish Street Carpark	32	49	17		Alpine Shire Council	Myrtleford	Access	No date recorded
seal1154	Urban Sealed	Standish Street Roundabout	0	81	81		Alpine Shire Council	Myrtleford	Collector	1/01/2005
seal1171	Urban Sealed	Star Road	0	70	70		Alpine Shire Council	Bright	Collector	1/01/2005
seal1172	Urban Sealed	Star Road	70	157	87		Alpine Shire Council	Bright	Collector	1/01/2005
seal1174	Urban Sealed	Star Road	187	277	90		Alpine Shire Council	Bright	Collector	1/01/2005
seal1347	Urban Sealed	Star Road	277	295	18		Alpine Shire Council	Bright	Collector	1/01/2005



# ALPINE SHIRE COUNCIL

## REGISTER OF PUBLIC ROADS 2025



AssetId	Category	RoadName	StartDistance	EndDistance	Length	Notes	Coordinating Road Aut	Community	RoadHierarchy	Date Proclaimed
seal1175	Urban Sealed	Star Road (Parking Bay)	0	34	34		Alpine Shire Council	Bright	Collector	1/01/2005
seal1762	Urban Sealed	Station Street	1206	1594	388		Alpine Shire Council	Porepukah	Collector	1/01/2005
seal43	Urban Sealed	Station Street	1919	2017	98		Alpine Shire Council	Porepukah	Collector	1/01/2005
seal44	Urban Sealed	Station Street	1594	1919	325		Alpine Shire Council	Porepukah	Collector	1/01/2005
seal45	Urban Sealed	Station Street	1047	1206	159		Alpine Shire Council	Porepukah	Collector	1/01/2005
seal46	Urban Sealed	Station Street	662	1047	385		Alpine Shire Council	Porepukah	Collector	1/01/2005
seal47	Urban Sealed	Station Street	485	662	177		Alpine Shire Council	Porepukah	Collector	1/01/2005
seal48	Urban Sealed	Station Street	354	485	131		Alpine Shire Council	Porepukah	Collector	1/01/2005
seal49	Urban Sealed	Station Street	74	354	280		Alpine Shire Council	Porepukah	Collector	1/01/2005
seal50	Urban Sealed	Station Street	0	74	74		Alpine Shire Council	Porepukah	Collector	1/01/2005
seal58	Urban Sealed	Station Street	2017	2043	26		Alpine Shire Council	Porepukah	Collector	1/01/2005
seal1176	Urban Sealed	Station Street (Bright)	0	115	115		Alpine Shire Council	Bright	Collector	1/01/2005
unseal1177	Rural Unsealed	Steiners Lane	0	190	190		Alpine Shire Council	Smoko	Access	1/01/2005
seal1179	Urban Sealed	Stewarts Road	0	265	265		Alpine Shire Council	Tawonga South	Access	1/01/2005
seal2331	Urban Sealed	Stockman Drive	0	181	181		Alpine Shire Council	Bright	Access	1/01/2017
seal2333	Urban Sealed	Stockman Drive (Parking Bay 1)	0	18	18		Alpine Shire Council	Bright	Access	1/01/2017
seal2334	Urban Sealed	Stockman Drive (Parking Bay 2)	0	18	18		Alpine Shire Council	Bright	Access	1/01/2017
seal1180	Rural Sealed	Stoney Creek Road	0	40	40		Alpine Shire Council	Harrietville	Access	1/01/2005
seal1716	Rural Sealed	Stoney Creek Road	40	201	161		Alpine Shire Council	Harrietville	Access	1/01/2005
unseal1184	Rural Unsealed	Stoney Creek Road	201	463	262		Alpine Shire Council	Harrietville	Access	1/01/2005
form1905	Rural Unsealed	Stoney Creek Road	463	668	205		Alpine Shire Council	Harrietville	Minor Local Access	
seal1181	Rural Sealed	Stoney Creek Road (Gapsted)	0	120	120		Alpine Shire Council	Gapsted	Access	1/01/2005
unseal1182	Rural Unsealed	Stoney Creek Road (Gapsted)	120	720	600		Alpine Shire Council	Gapsted	Access	1/01/2005
seal1185	Rural Sealed	Streets Lane	0	157	157		Alpine Shire Council	Dederang	Access	1/01/2005
seal1749	Rural Sealed	Streets Lane	157	330	173		Alpine Shire Council	Dederang	Access	1/01/2005
seal2339	Urban Sealed	Summit View Road	0	360	360		Alpine Shire Council	Tawonga South	Access	No date recorded
seal2493	Urban Sealed	Sundown Crescent	0	289	289		Alpine Shire Council	Bright	Access	1/01/2020
seal1711	Urban Sealed	Sunrise Lane	0	319	319		Alpine Shire Council	Tawonga South	Access	No date recorded
unseal1191	Rural Unsealed	Swamp Lane	0	1255	1255		Alpine Shire Council	Dederang	Access	1/01/2005
unseal2014	Rural Unsealed	Swamp Wallaby Track	0	100	100		Alpine Shire Council	Buckland	Minor Local Access	
seal1192	Urban Sealed	Swinburne Street	0	255	255		Alpine Shire Council	Myrtleford	Access	1/01/2005
seal1193	Rural Sealed	Switchback Road	0	66	66		Alpine Shire Council	Mudgegonga	Access	1/01/2005

# ALPINE SHIRE COUNCIL

## REGISTER OF PUBLIC ROADS 2025



AssetId	Category	RoadName	StartDistance	EndDistance	Length	Notes	Coordinating Road Aut	Community	RoadHierarchy	Date Proclaimed
unseal1194	Rural Unsealed	Switchback Road	66	456	390		Alpine Shire Council	Mudgegonga	Access	1/01/2005
unseal1585	Rural Unsealed	Switchback Road	3428	4150	722		Alpine Shire Council	Mudgegonga	Access	1/01/2005
unseal1586	Rural Unsealed	Switchback Road	2310	3428	1118		Alpine Shire Council	Mudgegonga	Access	1/01/2005
unseal1587	Rural Unsealed	Switchback Road	1456	2310	854		Alpine Shire Council	Mudgegonga	Access	1/01/2005
unseal1780	Rural Unsealed	Switchback Road	456	1456	1000		Alpine Shire Council	Mudgegonga	Access	1/01/2005
unseal1981	Rural Unsealed	Switchback Road	4150	4720	570		Alpine Shire Council	Mudgegonga	Access	1/01/2005
form2341	Rural Sealed	Sykes Lane	0	175	175		Alpine Shire Council	Porepunkah	Access	1/01/2005
seal1678	Urban Sealed	Table Top Fork	0	108	108		Alpine Shire Council	Dinner Plain	Access	1/01/2007
seal1197	Urban Sealed	Tail Race Road	0	319	319		Alpine Shire Council	Mount Beauty	Access	1/01/2005
seal1197_1	Urban Sealed	Tail Race Road	0	25	25		Alpine Shire Council	Mount Beauty	Access	1/01/2005
seal1655	Urban Sealed	Tarrengower Court	0	250	250		Alpine Shire Council	Myrtleford	Access	1/02/2006
seal2453	Urban Sealed	Tarrengower Court	250	273	23		Alpine Shire Council	Myrtleford	Access	1/02/2006
seal1198	Urban Sealed	Tawonga Crescent	774	798	24		Alpine Shire Council	Mount Beauty	Access	1/01/2005
seal1199	Urban Sealed	Tawonga Crescent	618	774	156		Alpine Shire Council	Mount Beauty	Access	1/01/2005
seal1200	Urban Sealed	Tawonga Crescent	441	618	177		Alpine Shire Council	Mount Beauty	Access	1/01/2005
seal1201	Urban Sealed	Tawonga Crescent	183	441	258		Alpine Shire Council	Mount Beauty	Access	1/01/2005
seal1202	Urban Sealed	Tawonga Crescent	28	183	155		Alpine Shire Council	Mount Beauty	Collector	1/01/2005
seal1203	Urban Sealed	Tawonga Crescent	0	28	28		Alpine Shire Council	Mount Beauty	Collector	1/01/2005
seal1434	Urban Sealed	Tawonga Crescent (Service Road)	0	36	36		Alpine Shire Council	Mount Beauty	Access	1/01/2005
seal2344	Urban Sealed	Tawonga Memorial Hall Carpark	0	32	32		Alpine Shire Council	Tawonga	Access	No date recorded
seal1204	Urban Sealed	Tea Bag Lane	0	49	49		Alpine Shire Council	Dinner Plain	Access	1/01/2005
seal1964	Urban Sealed	Tea Tree Close	0	50	50		Alpine Shire Council	Myrtleford	Access	1/01/2014
seal1684	Urban Sealed	Telford Lane	0	360	360		Alpine Shire Council	Porepunkah	Access	1/01/2007
form2346	Rural Unsealed	Teluma Lane	0	1275	1275		Alpine Shire Council	Kergunyah South	Limited Access Track	
seal1378	Urban Sealed	Tempo Crescent	0	71	71		Alpine Shire Council	Bright	Access	1/01/2005
seal1812	Urban Sealed	Tempo Crescent	71	310	239		Alpine Shire Council	Bright	Access	1/01/2005
seal1955	Urban Sealed	Tennis Club Carpark	0	90	90		Alpine Shire Council	Bright	Access	No date recorded
seal1205_1	Urban Sealed	Tennis Court	0	50	50		Alpine Shire Council	Mount Beauty	Access	1/01/2005
seal1206	Urban Sealed	Tennis Court	50	252	202		Alpine Shire Council	Mount Beauty	Access	1/01/2005
seal1825_1	Urban Sealed	Tennis Court (Parking Bay 1)	0	56	56		Alpine Shire Council	Mount Beauty	Access	1/01/2005
seal1818_1	Urban Sealed	Tennis Court (Parking Bay 2)	0	25	25		Alpine Shire Council	Mount Beauty	Access	1/01/2005
seal1432_1	Urban Sealed	Tennis Court (Parking Bay 3)	0	44	44		Alpine Shire Council	Mount Beauty	Access	1/01/2005

# ALPINE SHIRE COUNCIL

## REGISTER OF PUBLIC ROADS 2025



AssetId	Category	RoadName	StartDistance	EndDistance	Length	Notes	Coordinating Road Aut	Community	RoadHierarchy	Date Proclaimed
seal2348	Urban Sealed	Tewksbury Court	0	79	79		Alpine Shire Council	Porepunkah	Access	1/01/2000
seal1376	Urban Sealed	The Track	0	182	182		Alpine Shire Council	Bright	Access	1/01/2005
seal1392	Urban Sealed	The Track	182	240	58		Alpine Shire Council	Bright	Access	1/01/2005
seal1207	Urban Sealed	Thomas Street	0	130	130		Alpine Shire Council	Myrtleford	Access	1/01/2005
seal1208	Urban Sealed	Thomas Street	130	209	79		Alpine Shire Council	Myrtleford	Access	1/01/2005
seal1209	Urban Sealed	Thompson Street	0	190	190		Alpine Shire Council	Bright	Access	1/01/2005
seal2081	Urban Sealed	Thompson Street	190	220	30		Alpine Shire Council	Bright	Access	1/01/2005
seal1699	Urban Sealed	Three Peaks Rise	0	138	138		Alpine Shire Council	Bright	Access	1/04/2008
seal1211	Rural Sealed	Tip Road	0	824	824		Alpine Shire Council	Porepunkah	Access	1/01/2005
seal2016	Rural Sealed	Tip Road	824	859	35		Alpine Shire Council	Porepunkah	Access	1/01/2005
unseal1212	Rural Unsealed	Toms Road	0	1300	1300		Alpine Shire Council	Tawonga	Access	1/01/2005
unseal1591	Rural Unsealed	Toms Road	1300	1600	300		Alpine Shire Council	Tawonga	Access	1/01/2005
seal1213	Urban Sealed	Toner Avenue	0	55	55		Alpine Shire Council	Myrtleford	Access	1/01/2005
seal1214	Urban Sealed	Toner Avenue	55	100	45		Alpine Shire Council	Myrtleford	Access	1/01/2005
seal1215	Urban Sealed	Toner Avenue	307	427	120		Alpine Shire Council	Myrtleford	Access	1/01/2005
seal1216	Urban Sealed	Toner Avenue	267	307	40		Alpine Shire Council	Myrtleford	Access	1/01/2005
seal1791	Urban Sealed	Toner Avenue	140	267	127		Alpine Shire Council	Myrtleford	Access	1/01/2005
seal1792	Urban Sealed	Toner Avenue	100	140	40		Alpine Shire Council	Myrtleford	Access	1/01/2005
seal1217	Rural Sealed	Toniazzo Lane	0	1055	1055		Alpine Shire Council	Merriang	Access	1/01/2005
seal1218	Urban Sealed	Toorak Road	0	84	84		Alpine Shire Council	Bright	Collector	1/01/2005
seal1219	Urban Sealed	Toorak Road	84	204	120		Alpine Shire Council	Bright	Collector	1/01/2005
seal1220	Urban Sealed	Toorak Road	204	458	254		Alpine Shire Council	Bright	Collector	1/01/2005
seal1222	Urban Sealed	Tower Road	0	56	56		Alpine Shire Council	Dinner Plain	Access	1/01/2005
unseal1873	Urban Unsealed	Tower Road	56	223	167		Alpine Shire Council	Dinner Plain	Access	No date recorded
unseal1225	Rural Unsealed	Tre-Vista Lane	0	324	324		Alpine Shire Council	Germantown	Access	1/01/2005
form1853	Rural Unsealed	Tre-Vista Lane	324	388	64		Alpine Shire Council	Germantown	Limited Access Track	
unseal2494	Urban Unsealed	Tronoh Dredge Reserve Carpark	0	64	64		Alpine Shire Council	Harrierville	Access	No date recorded
seal1712	Urban Sealed	Tronoh Dredgehole Reserve Road	0	165	165		Alpine Shire Council	Harrierville	Access	No date recorded
unseal2475	Urban Unsealed	Tronoh Dredgehole Reserve Road	165	415	250		Alpine Shire Council	Harrierville	Access	No date recorded
seal1226	Rural Sealed	Tunnel Gap Road	0	826	826		Alpine Shire Council	Mudgegonga	Collector	1/01/2005
seal1227	Rural Sealed	Tunnel Gap Road	826	1950	1124		Alpine Shire Council	Mudgegonga	Collector	1/01/2005
seal1228	Rural Sealed	Tunnel Gap Road	1950	3454	1504		Alpine Shire Council	Mudgegonga	Collector	1/01/2005

# ALPINE SHIRE COUNCIL

## REGISTER OF PUBLIC ROADS 2025



AssetId	Category	RoadName	StartDistance	EndDistance	Length	Notes	Coordinating Road Aut	Community	RoadHierarchy	Date Proclaimed
seal1229	Rural Sealed	Tunnel Gap Road	3454	4824	1370		Alpine Shire Council	Mudgegonga	Collector	1/01/2005
seal1230	Rural Sealed	Tunnel Gap Road	4824	6131	1307		Alpine Shire Council	Mudgegonga	Collector	1/01/2005
seal1231	Rural Sealed	Tunnel Gap Road	6131	7589	1458		Alpine Shire Council	Mudgegonga	Collector	1/01/2005
seal1232	Rural Sealed	Tunnel Gap Road	7589	8089	500		Alpine Shire Council	Mudgegonga	Collector	1/01/2005
seal1233	Urban Sealed	Tyntynder Lane	0	100	100		Alpine Shire Council	Bright	Access	1/01/2005
seal1234	Urban Sealed	Tyntynder Lane	100	210	110		Alpine Shire Council	Bright	Access	1/01/2005
seal1239	Urban Sealed	Undara Road	250	335	85		Alpine Shire Council	Myrtleford	Access	1/01/2005
seal1240	Urban Sealed	Undara Road	0	250	250		Alpine Shire Council	Myrtleford	Access	1/01/2005
form2409	Rural Unsealed	Unnamed23	0	388	388		Alpine Shire Council	Buckland	Minor Local Access	
form2369	Rural Unsealed	Unnamed26	0	281	281		Alpine Shire Council	Buffalo River	Minor Local Access	
form2370	Rural Unsealed	Unnamed27	0	326	326		Alpine Shire Council	Buffalo River	Minor Local Access	
form2362	Rural Unsealed	Unnamed33	0	468	468		Alpine Shire Council	Eurobin	Minor Local Access	
form2420	Rural Unsealed	Unnamed4	0	785	785		Alpine Shire Council	Mudgegonga	Access	No date recorded
form2419	Rural Unsealed	Unnamed40	0	120	120		Alpine Shire Council	Gapsted	Minor Local Access	
form1968	Rural Unsealed	Unnamed41	0	606	606		Alpine Shire Council	Germantown	Minor Local Access	
form2039	Rural Unsealed	Unnamed48	0	196	196		Alpine Shire Council	Harrierville	Minor Local Access	
form1877	Urban Sealed	Unnamed52	0	66	66		Alpine Shire Council	Mount Beauty	Access Lane Urban	
form1878	Urban Sealed	Unnamed53	0	39	39		Alpine Shire Council	Mount Beauty	Access Lane Urban	
form2380	Urban Sealed	Unnamed55	0	41	41		Alpine Shire Council	Mount Beauty	Access Lane Urban	
form2381	Rural Unsealed	Unnamed56	0	114	114		Alpine Shire Council	Mount Beauty	Minor Local Access	
form2391	Urban Sealed	Unnamed58	0	49	49		Alpine Shire Council	Mount Beauty	Access Lane Urban	
form2394	Urban Sealed	Unnamed59	0	30	30		Alpine Shire Council	Mount Beauty	Access Lane Urban	
unseal2428	Rural Unsealed	Unnamed60	0	304	304		Alpine Shire Council	Mudgegonga	Access	No date recorded
form2368	Rural Unsealed	Unnamed62	0	217	217		Alpine Shire Council	Myrtleford	Minor Local Access	
form2417	Rural Unsealed	Unnamed67	0	48	48		Alpine Shire Council	Ovens	Minor Local Access	
form2418	Rural Unsealed	Unnamed68	0	538	538		Alpine Shire Council	Ovens	Minor Local Access	
form2043	Urban Unsealed	Unnamed7	0	82	82		Alpine Shire Council	Bright	Access Lane Urban	
form2427	Rural Unsealed	Unnamed70	0	188	188		Alpine Shire Council	Porepunkah	Limited Access Track	
form2406	Urban Unsealed	Unnamed77	0	132	132		Alpine Shire Council	Tawonga South	Access Lane Urban	
form2042	Rural Unsealed	Unnamed80 (Robertsons Road)	0	101	101		Alpine Shire Council	Wandiligong	Minor Local Access	
form2423	Rural Unsealed	Unnamed85	0	73	73		Alpine Shire Council	Wandiligong	Limited Access Track	
form2424	Rural Unsealed	Unnamed86 Taylors Road	0	390	390		Alpine Shire Council	Wandiligong	Limited Access Track	

# ALPINE SHIRE COUNCIL

## REGISTER OF PUBLIC ROADS 2025



AssetId	Category	RoadName	StartDistance	EndDistance	Length	Notes	Coordinating Road Aut	Community	RoadHierarchy	Date Proclaimed
form2410	Rural Unsealed	Unnamed90	0	101	101		Alpine Shire Council	Porepunkah	Limited Access Track	
form2411	Rural Unsealed	Unnamed91	0	52	52		Alpine Shire Council	Porepunkah	Minor Local Access	
	Urban Unsealed	Unnamed97	0	35	35		Alpine Shire Council	Myrtleford	Access Lane Urban	
seal1242	Urban Sealed	Vails Road	0	150	150		Alpine Shire Council	Tawonga South	Access	1/01/2005
seal1243	Urban Sealed	Vails Road	150	212	62		Alpine Shire Council	Tawonga South	Access	1/01/2005
seal1244	Urban Sealed	Vails Road	212	226	14		Alpine Shire Council	Tawonga South	Access	1/01/2005
seal1245	Urban Sealed	Vails Road	226	347	121		Alpine Shire Council	Tawonga South	Access	1/01/2005
seal1246	Urban Sealed	Vails Road	347	387	40		Alpine Shire Council	Tawonga South	Access	1/01/2005
seal1247	Urban Sealed	Valley Avenue	0	268	268		Alpine Shire Council	Mount Beauty	Access	1/01/2005
seal1248	Urban Sealed	Valley Avenue	268	477	209		Alpine Shire Council	Mount Beauty	Access	1/01/2005
seal1249	Urban Sealed	Valley Avenue	477	557	80		Alpine Shire Council	Mount Beauty	Access	1/01/2005
seal1250	Urban Sealed	Valley Avenue	557	726	169		Alpine Shire Council	Mount Beauty	Access	1/01/2005
seal2461	Urban Sealed	Victoria Drive	0	150	150		Alpine Shire Council	Myrtleford	Access	4/12/2020
seal2471	Urban Sealed	Victoria Drive	150	180	30		Alpine Shire Council	Myrtleford	Access	4/12/2020
seal1251	Urban Sealed	Walkers Lane	0	165	165		Alpine Shire Council	Bright	Access	1/01/2005
seal1252	Urban Sealed	Walkers Lane	165	265	100		Alpine Shire Council	Bright	Access	1/01/2005
seal1253	Urban Sealed	Walkers Lane	265	464	199		Alpine Shire Council	Bright	Access	1/01/2005
seal1254	Urban Sealed	Walkers Lane	464	564	100		Alpine Shire Council	Bright	Access	1/01/2005
seal1255	Urban Sealed	Walkers Lane	564	784	220		Alpine Shire Council	Bright	Access	1/01/2005
seal1256	Urban Sealed	Walkers Lane	784	844	60		Alpine Shire Council	Bright	Access	1/01/2005
seal1257	Urban Sealed	Walkers Lane	844	1034	190		Alpine Shire Council	Bright	Access	1/01/2005
seal1258	Urban Sealed	Walkers Lane	1034	1404	370		Alpine Shire Council	Bright	Access	1/01/2005
seal1259	Rural Sealed	Wallace Drive	0	328	328		Alpine Shire Council	Buckland	Access	1/01/2005
seal1260	Urban Sealed	Wallace Street	0	77	77		Alpine Shire Council	Mount Beauty	Access	1/01/2005
seal1261	Urban Sealed	Wallace Street	77	185	108		Alpine Shire Council	Mount Beauty	Access	1/01/2005
seal1262	Urban Sealed	Wallace Street	185	267	82		Alpine Shire Council	Mount Beauty	Access	1/01/2005
seal916	Urban Sealed	Walnut Grove	0	520	520		Alpine Shire Council	Bright	Access	1/01/2005
seal2434	Urban Sealed	Washington Parade	0	50	50		Alpine Shire Council	Myrtleford	Access	1/06/2020
seal2435	Urban Sealed	Washington Parade	541	583	42		Alpine Shire Council	Myrtleford	Access	1/06/2020
seal2459	Urban Sealed	Washington Parade	495	541	46		Alpine Shire Council	Myrtleford	Access	1/06/2020
seal2460	Urban Sealed	Washington Parade	435	495	60		Alpine Shire Council	Myrtleford	Access	1/06/2020
seal2470	Urban Sealed	Washington Parade	50	200	150		Alpine Shire Council	Myrtleford	Access	1/06/2020

# ALPINE SHIRE COUNCIL

## REGISTER OF PUBLIC ROADS 2025



AssetId	Category	RoadName	StartDistance	EndDistance	Length	Notes	Coordinating Road Aut	Community	RoadHierarchy	Date Proclaimed
unseal2495	Urban Unsealed	Washington Parade	200	212	12		Alpine Shire Council	Myrtleford	Access	1/06/2020
seal1263	Urban Sealed	Watson Court	0	50	50		Alpine Shire Council	Myrtleford	Access	1/01/2005
seal2436	Urban Sealed	Watson Court	50	84	34		Alpine Shire Council	Myrtleford	Access	1/01/2005
seal1264	Urban Sealed	Wattle Avenue	0	85	85		Alpine Shire Council	Bright	Access	1/01/2005
seal1265	Rural Sealed	Websters Lane	0	178	178		Alpine Shire Council	Freeburgh	Access	1/01/2005
unseal1266	Rural Unsealed	Websters Lane	178	555	377		Alpine Shire Council	Freeburgh	Access	1/01/2005
seal1267	Urban Sealed	Wermatong Avenue	0	80	80		Alpine Shire Council	Mount Beauty	Access	1/01/2005
seal1268	Urban Sealed	Wermatong Avenue	80	263	183		Alpine Shire Council	Mount Beauty	Access	1/01/2005
seal1269	Urban Sealed	Wermatong Avenue	263	365	102		Alpine Shire Council	Mount Beauty	Access	1/01/2005
unseal2038	Rural Unsealed	West Ovens Track	0	375	375		Alpine Shire Council	Harrietville	Minor Local Access	No date recorded
seal1270	Rural Sealed	Westons Lane	50	230	180		Alpine Shire Council	Eurobin	Access	1/01/2005
seal1271	Rural Sealed	Westons Lane	230	350	120		Alpine Shire Council	Eurobin	Access	1/01/2005
seal1272	Rural Sealed	Westons Lane	350	723	373		Alpine Shire Council	Eurobin	Access	1/01/2005
seal1317	Rural Sealed	Westons Lane	0	50	50		Alpine Shire Council	Eurobin	Access	1/01/2005
unseal1384	Rural Unsealed	Westons Lane	723	985	262		Alpine Shire Council	Eurobin	Access	1/01/2005
unseal1274	Rural Unsealed	Wet Gully Track	0	270	270		Alpine Shire Council	Bright	Access	1/01/2005
unseal1589	Rural Unsealed	Wet Gully Track	270	400	130		Alpine Shire Council	Bright	Access	1/01/2005
seal1276	Urban Sealed	Whalleys Lane	0	998	998		Alpine Shire Council	Myrtleford	Access	1/01/2005
seal1277	Urban Sealed	Whalleys Lane	998	1098	100		Alpine Shire Council	Myrtleford	Access	1/01/2005
seal1278	Urban Sealed	Whalleys Lane	1098	1558	460		Alpine Shire Council	Myrtleford	Access	1/01/2005
seal1279	Urban Sealed	Whalleys Lane	1558	2506	948		Alpine Shire Council	Myrtleford	Access	1/01/2005
seal1280	Urban Sealed	White Star Road	0	265	265		Alpine Shire Council	Wandiligong	Access	1/01/2005
seal1718	Urban Sealed	White Star Road	265	290	25		Alpine Shire Council	Wandiligong	Access	1/01/2005
unseal1281	Rural Unsealed	White Star Road	290	600	310		Alpine Shire Council	Wandiligong	Access	No date recorded
form1992	Rural Unsealed	White Star Road	600	1272	672		Alpine Shire Council	Wandiligong	Minor Local Access	
seal2507	Urban Sealed	White Star Road (Bright Shuttle)	140	464	324		Alpine Shire Council	Bright	Access Lane Use	No date recorded
seal2505	Urban Sealed	White Star Road (Bright)	0	92	92		Alpine Shire Council	Bright	Access Lane Use	No date recorded
seal2506	Urban Sealed	White Star Road Carpark (Bright)	92	140	48		Alpine Shire Council	Bright	Access Lane Use	No date recorded
seal1282	Urban Sealed	Williams Road	0	456	456		Alpine Shire Council	Wandiligong	Access	1/01/2005
seal1283	Urban Sealed	Williams Road	456	869	413		Alpine Shire Council	Wandiligong	Access	1/01/2005
seal1284	Urban Sealed	Williams Street	0	147	147		Alpine Shire Council	Myrtleford	Access	1/01/2005
seal1285	Urban Sealed	Williams Street	147	282	135		Alpine Shire Council	Myrtleford	Access	1/01/2005



# ALPINE SHIRE COUNCIL

## REGISTER OF PUBLIC ROADS 2025



AssetId	Category	RoadName	StartDistance	EndDistance	Length	Notes	Coordinating Road Aut	Community	RoadHierarchy	Date Proclaimed
seal1286	Urban Sealed	Williams Street	282	410	128		Alpine Shire Council	Myrtleford	Access	1/01/2005
seal1287	Urban Sealed	Willow Grove	0	112	112		Alpine Shire Council	Myrtleford	Access	1/01/2005
seal1288	Urban Sealed	Wills Street	0	263	263		Alpine Shire Council	Bright	Collector	1/01/2005
seal1920	Urban Sealed	Wills Street Carpark	0	40	40		Alpine Shire Council	Bright	Access	No date recorded
seal1289	Urban Sealed	Wilson Court	0	160	160		Alpine Shire Council	Bright	Access	1/01/2005
seal1680	Urban Sealed	Wire Plain Dash	0	38	38		Alpine Shire Council	Dinner Plain	Access	1/01/2007
seal1290	Rural Sealed	Wobonga Lane	0	653	653		Alpine Shire Council	Eurobin	Collector	1/01/2005
seal1291	Rural Sealed	Wobonga Lane	653	745	92		Alpine Shire Council	Eurobin	Collector	1/01/2005
seal1292	Rural Sealed	Wobonga Lane	745	1970	1225		Alpine Shire Council	Eurobin	Access	1/01/2005
seal1293	Rural Sealed	Wobonga Lane	1970	2848	878		Alpine Shire Council	Eurobin	Access	1/01/2005
seal1294	Urban Sealed	Wonnangatta Avenue	0	11	11		Alpine Shire Council	Tawonga South	Access	1/01/2005
seal1295	Urban Sealed	Wonnangatta Avenue	11	193	182		Alpine Shire Council	Tawonga South	Access	1/01/2005
seal1296	Urban Sealed	Wonnangatta Avenue	193	326	133		Alpine Shire Council	Tawonga South	Access	1/01/2005
seal1297	Urban Sealed	Wood Street	0	162	162		Alpine Shire Council	Bright	Access	1/01/2005
seal1298	Urban Sealed	Wood Street	162	335	173		Alpine Shire Council	Bright	Access	1/01/2005
seal1806	Urban Sealed	Wood Street (Parking Bay )	0	16	16		Alpine Shire Council	Bright	Access	1/01/2005
seal1299	Urban Sealed	Wood Street (Porepunkah)	0	215	215		Alpine Shire Council	Porepunkah	Access	1/01/2005
seal1300	Urban Sealed	Woodlands Grove	0	100	100		Alpine Shire Council	Bright	Access	1/01/2005
seal1826	Urban Sealed	Woodlands Grove	100	150	50		Alpine Shire Council	Bright	Access	1/01/2005
seal1301	Urban Sealed	Woodside Court	0	140	140		Alpine Shire Council	Myrtleford	Access	1/01/2005
unseal1302	Rural Unsealed	Woodside Lane	0	1310	1310		Alpine Shire Council	Mudgegonga	Access	1/01/2005
seal1304	Urban Sealed	Yarrah Place	0	67	67		Alpine Shire Council	Myrtleford	Access	1/01/2005
seal1305	Urban Sealed	Yarrah Place	67	134	67		Alpine Shire Council	Myrtleford	Access	1/01/2005
seal1837	Urban Sealed	Yellow Box Court	0	50	50		Alpine Shire Council	Myrtleford	Access	1/01/2014
seal1308	Urban Sealed	Young Crescent	0	171	171		Alpine Shire Council	Tawonga South	Access	1/01/2005
seal1309	Urban Sealed	Young Crescent	171	347	176		Alpine Shire Council	Tawonga South	Access	1/01/2005
seal1677	Urban Sealed	Youngs Top	0	58	58		Alpine Shire Council	Dinner Plain	Access	1/01/2007
unseal1310	Urban Unsealed	Zivan Court	0	115	115		Alpine Shire Council	Bright	Access	1/01/2005

**ALPINE SHIRE COUNCIL**  
**KERB CHANNEL REGISTER 2025**



AssetClass	AssetId	Category	SystemName	AssetType	QuantityLength	Community	AssetOwner
Kerbs	kerb10	Normal	Alexandra Court	Semi-Mountable Kerb and Gu	182	Bright	Alpine Shire Council
Kerbs	kerb9	Normal	Alexandra Court	Semi-Mountable Kerb and Gu	183	Bright	Alpine Shire Council
Kerbs	kerb16	Normal	Alpine View Avenue	Barrier Kerb and Gutter	83	Bright	Alpine Shire Council
Kerbs	kerb17	Normal	Alpine View Avenue	Barrier Kerb and Gutter	115	Bright	Alpine Shire Council
Kerbs	kerb18	Normal	Alpine View Avenue	Barrier Kerb and Gutter	210	Bright	Alpine Shire Council
Kerbs	kerb19	High Use	Alpine View Childrens Centre	Barrier Kerb	58	Bright	Alpine Shire Council
Kerbs	kerb20	High Use	Alpine View Childrens Centre	Barrier Kerb	68	Bright	Alpine Shire Council
Kerbs	kerb21	Normal	Alrima Court	Semi-Mountable Kerb and Gu	222	Bright	Alpine Shire Council
Kerbs	kerb22	Normal	Alrima Court	Semi-Mountable Kerb and Gu	249	Bright	Alpine Shire Council
Kerbs	kerb23	High Use	Anderson Street	Barrier Kerb	50	Bright	Alpine Shire Council
Kerbs	kerb24	High Use	Anderson Street	Barrier Kerb	55	Bright	Alpine Shire Council
Kerbs	kerb25	High Use	Anderson Street	Barrier Kerb and Gutter	76	Bright	Alpine Shire Council
Kerbs	kerb26	High Use	Anderson Street	Barrier Kerb	56	Bright	Alpine Shire Council
Kerbs	kerb27	High Use	Anderson Street	Layback Kerb	10	Bright	Alpine Shire Council
Kerbs	kerb28	High Use	Anderson Street	Barrier Kerb and Gutter	54	Bright	Alpine Shire Council
Kerbs	kerb29	High Use	Anderson Street	Barrier Kerb	50	Bright	Alpine Shire Council
Kerbs	kerb30	High Use	Anderson Street	Barrier Kerb	2	Bright	Alpine Shire Council
Kerbs	kerb31	High Use	Anderson Street	Barrier Kerb and Gutter	55	Bright	Alpine Shire Council
Kerbs	kerb32	High Use	Anderson Street	Barrier Kerb	55	Bright	Alpine Shire Council
Kerbs	kerb42	Normal	Ashwood Avenue	Barrier Kerb and Gutter	82	Bright	Alpine Shire Council
Kerbs	kerb43	Normal	Ashwood Avenue	Barrier Kerb and Gutter	23	Bright	Alpine Shire Council
Kerbs	kerb44	Normal	Ashwood Avenue	Barrier Kerb and Gutter	32	Bright	Alpine Shire Council
Kerbs	kerb45	Normal	Ashwood Avenue	Edge Strip	71	Bright	Alpine Shire Council
Kerbs	kerb46	Normal	Back Porepunkah Road	Barrier Kerb and Gutter	37	Bright	Alpine Shire Council
Kerbs	kerb47	Normal	Back Porepunkah Road	Barrier Kerb and Gutter	53	Bright	Alpine Shire Council
Kerbs	kerb48	Normal	Back Porepunkah Road	Barrier Kerb and Gutter	59	Bright	Alpine Shire Council
Kerbs	kerb49	Normal	Back Porepunkah Road	Barrier Kerb	125	Bright	Alpine Shire Council
Kerbs	kerb50	Normal	Back Porepunkah Road	Barrier Kerb and Gutter	107	Bright	Alpine Shire Council
Kerbs	kerb51	Normal	Back Porepunkah Road	Open Drain	106	Bright	Alpine Shire Council
Kerbs	kerb59	High Use	Bakers Gully Road	Barrier Kerb and Gutter	32	Bright	Alpine Shire Council
Kerbs	kerb60	Normal	Bakers Gully Road	Semi-Mountable Kerb and Gu	41	Bright	Alpine Shire Council
Kerbs	kerb61	Normal	Bakers Gully Road	Semi-Mountable Kerb and Gu	54	Bright	Alpine Shire Council
Kerbs	kerb62	High Use	Bakers Gully Road	Barrier Kerb and Gutter	202	Bright	Alpine Shire Council
Kerbs	kerb63	Normal	Bakers Gully Road	Barrier Kerb	218	Bright	Alpine Shire Council
Kerbs	kerb64	Normal	Bakers Gully Road	Semi-Mountable Kerb and Gu	26	Bright	Alpine Shire Council
Kerbs	kerb65	High Use	Bakers Gully Road	Barrier Kerb and Gutter	100	Bright	Alpine Shire Council
Kerbs	kerb66	Normal	Bakers Gully Road	Barrier Kerb and Gutter	62	Bright	Alpine Shire Council
Kerbs	kerb67	High Use	Bakers Gully Road	Barrier Kerb and Gutter	25	Bright	Alpine Shire Council
Kerbs	kerb68	High Use	Bakers Gully Road	Barrier Kerb and Gutter	24	Bright	Alpine Shire Council
Kerbs	kerb69	High Use	Bakers Gully Road	Barrier Kerb and Gutter	22	Bright	Alpine Shire Council
Kerbs	kerb70	High Use	Bakers Gully Road	Barrier Kerb and Gutter	34	Bright	Alpine Shire Council
Kerbs	kerb71	High Use	Bakers Gully Road	Barrier Kerb and Gutter	16	Bright	Alpine Shire Council
Kerbs	kerb72	High Use	Bakers Gully Road	Barrier Kerb and Gutter	10	Bright	Alpine Shire Council
Kerbs	kerb73	High Use	Bakers Gully Road	Barrier Kerb and Gutter	10	Bright	Alpine Shire Council
Kerbs	kerb74	High Use	Bakers Gully Road	Barrier Kerb and Gutter	13	Bright	Alpine Shire Council
Kerbs	kerb75	High Use	Bakers Gully Road	Barrier Kerb and Gutter	109	Bright	Alpine Shire Council
Kerbs	kerb76	Normal	Bakers Gully Road	Barrier Kerb and Gutter	14	Bright	Alpine Shire Council
Kerbs	kerb77	Normal	Bakers Gully Road	Barrier Kerb and Gutter	140	Bright	Alpine Shire Council
Kerbs	kerb78	Normal	Bakers Gully Road	Open Drain	210	Bright	Alpine Shire Council
Kerbs	kerb79	Normal	Bakers Gully Road	Barrier Kerb	252	Bright	Alpine Shire Council
Kerbs	kerb80	Normal	Bakers Gully Road	Barrier Kerb	142	Bright	Alpine Shire Council
Kerbs	kerb81	Normal	Bakers Gully Road	Open Drain	115	Bright	Alpine Shire Council
Kerbs	kerb82	Normal	Bakers Gully Road	Barrier Kerb and Gutter	141	Bright	Alpine Shire Council
Kerbs	kerb83	Normal	Bakers Gully Road	Open Drain	247	Bright	Alpine Shire Council
Kerbs	kerb84	Normal	Ballroom Court	Semi-Mountable Kerb and Gu	85	Bright	Alpine Shire Council
Kerbs	kerb85	Normal	Ballroom Court	Semi-Mountable Kerb and Gu	93	Bright	Alpine Shire Council
Kerbs	kerb86	Normal	Ballroom Court	Semi-Mountable Kerb and Gu	193	Bright	Alpine Shire Council
Kerbs	kerb87	Normal	Ballroom Court	Semi-Mountable Kerb and Gu	18	Bright	Alpine Shire Council



**ALPINE SHIRE COUNCIL**  
**KERB CHANNEL REGISTER 2025**


AssetClass	AssetId	Category	SystemName	AssetType	QuantityLength	Community	AssetOwner
Kerbs	kerb88	Normal	Ballroom Court	Semi-Mountable Kerb and Gu	160	Bright	Alpine Shire Council
Kerbs	kerb91	Normal	Barberry Court	Semi-Mountable Kerb and Gu	248	Bright	Alpine Shire Council
Kerbs	kerb92	Normal	Barberry Court	Semi-Mountable Kerb and Gu	256	Bright	Alpine Shire Council
Kerbs	kerb93	High Use	Barnard Street	Barrier Kerb and Gutter	9	Bright	Alpine Shire Council
Kerbs	kerb94	High Use	Barnard Street	Barrier Kerb and Gutter	110	Bright	Alpine Shire Council
Kerbs	kerb95	High Use	Barnard Street	Barrier Kerb and Gutter	124	Bright	Alpine Shire Council
Kerbs	kerb128	Normal	Blackwood Bowl	Semi-Mountable Kerb and Gu	122	Bright	Alpine Shire Council
Kerbs	kerb129	Normal	Blackwood Bowl	Semi-Mountable Kerb and Gu	132	Bright	Alpine Shire Council
Kerbs	kerb130	Normal	Blue Hills Rise	Semi-Mountable Kerb and Gu	110	Bright	Alpine Shire Council
Kerbs	kerb131	Normal	Blue Hills Rise	Semi-Mountable Kerb and Gu	30	Bright	Alpine Shire Council
Kerbs	kerb132	Normal	Blue Hills Rise	Semi-Mountable Kerb and Gu	157	Bright	Alpine Shire Council
Kerbs	kerb133	Normal	Blue Hills Rise	Semi-Mountable Kerb and Gu	165	Bright	Alpine Shire Council
Kerbs	kerb134	Normal	Bluegum Court	Semi-Mountable Kerb and Gu	303	Bright	Alpine Shire Council
Kerbs	kerb135	Normal	Bluegum Court	Semi-Mountable Kerb and Gu	292	Bright	Alpine Shire Council
Kerbs	kerb150	Normal	Bright Caravan Park Road	Barrier Kerb	84	Bright	Alpine Shire Council
Kerbs	kerb151	Normal	Bright Caravan Park Road	Barrier Kerb and Gutter	25	Bright	Alpine Shire Council
Kerbs	kerb152	Normal	Bright Caravan Park Road	Barrier Kerb and Gutter	30	Bright	Alpine Shire Council
Kerbs	kerb153	High Use	Bright Senior Citizens Centre	Barrier Kerb and Gutter	118	Bright	Alpine Shire Council
Kerbs	kerb154	High Use	Bright Senior Citizens Centre	Barrier Kerb and Gutter	43	Bright	Alpine Shire Council
Kerbs	kerb155	High Use	Bright Senior Citizens Centre	Barrier Kerb and Gutter	12	Bright	Alpine Shire Council
Kerbs	kerb156	Normal	Brooks Street	Barrier Kerb and Gutter	196	Bright	Alpine Shire Council
Kerbs	kerb157	Normal	Brooks Street	Barrier Kerb and Gutter	189	Bright	Alpine Shire Council
Kerbs	kerb163	Normal	Burke Street	Barrier Kerb and Gutter	128	Bright	Alpine Shire Council
Kerbs	kerb164	High Use	Burke Street	Semi-Mountable Kerb and Gu	63	Bright	Alpine Shire Council
Kerbs	kerb165	Normal	Burke Street	Semi-Mountable Kerb and Gu	31	Bright	Alpine Shire Council
Kerbs	kerb166	High Use	Burke Street	Semi-Mountable Kerb and Gu	100	Bright	Alpine Shire Council
Kerbs	kerb167	High Use	Burke Street	Spoon Drain	20	Bright	Alpine Shire Council
Kerbs	kerb168	High Use	Burke Street	Barrier Kerb and Gutter	12	Bright	Alpine Shire Council
Kerbs	kerb169	High Use	Burke Street	Semi-Mountable Kerb and Gu	100	Bright	Alpine Shire Council
Kerbs	kerb170	High Use	Burke Street	Spoon Drain	16	Bright	Alpine Shire Council
Kerbs	kerb171	Normal	Butler Court	Barrier Kerb and Gutter	114	Bright	Alpine Shire Council
Kerbs	kerb172	Normal	Butler Court	Barrier Kerb and Gutter	125	Bright	Alpine Shire Council
Kerbs	kerb173	High Use	Camp Street	Barrier Kerb and Gutter	6	Bright	Alpine Shire Council
Kerbs	kerb174	High Use	Camp Street	Barrier Kerb and Gutter	6	Bright	Alpine Shire Council
Kerbs	kerb175	High Use	Camp Street	Barrier Kerb and Gutter	142	Bright	Alpine Shire Council
Kerbs	kerb176	High Use	Camp Street	Barrier Kerb and Gutter	126	Bright	Alpine Shire Council
Kerbs	kerb177	High Use	Camp Street	Barrier Kerb and Gutter	28	Bright	Alpine Shire Council
Kerbs	kerb178	High Use	Camp Street	Barrier Kerb and Gutter	24	Bright	Alpine Shire Council
Kerbs	kerb179	High Use	Camp Street	Barrier Kerb and Gutter	73	Bright	Alpine Shire Council
Kerbs	kerb180	High Use	Camp Street	Barrier Kerb and Gutter	75	Bright	Alpine Shire Council
Kerbs	kerb181	Normal	Canyon Lane	Barrier Kerb and Gutter	66	Bright	Alpine Shire Council
Kerbs	kerb182	Normal	Canyon Lane	Barrier Kerb and Gutter	65	Bright	Alpine Shire Council
Kerbs	kerb187	Normal	Cavalli Place	Semi-Mountable Kerb and Gu	384	Bright	Alpine Shire Council
Kerbs	kerb188	Normal	Cedar Lane	Open Drain	29	Bright	Alpine Shire Council
Kerbs	kerb189	Normal	Cedar Lane	Open Drain	19	Bright	Alpine Shire Council
Kerbs	kerb202	Normal	Cherry Lane	Barrier Kerb and Gutter	81	Bright	Alpine Shire Council
Kerbs	kerb203	Normal	Cherry Lane	Spoon Drain	93	Bright	Alpine Shire Council
Kerbs	kerb204	Normal	Cherry Lane	Barrier Kerb and Gutter	78	Bright	Alpine Shire Council
Kerbs	kerb205	Normal	Church Street	Brick Open Drain	71	Bright	Alpine Shire Council
Kerbs	kerb206	Normal	Churchill Avenue	Semi-Mountable Kerb and Gu	10	Bright	Alpine Shire Council
Kerbs	kerb207	Normal	Churchill Avenue	Spoon Drain	17	Bright	Alpine Shire Council
Kerbs	kerb208	Normal	Churchill Avenue	Semi-Mountable Kerb and Gu	42	Bright	Alpine Shire Council
Kerbs	kerb209	Normal	Churchill Avenue	Semi-Mountable Kerb and Gu	41	Bright	Alpine Shire Council
Kerbs	kerb210	Normal	Churchill Avenue	Barrier Kerb and Gutter	19	Bright	Alpine Shire Council
Kerbs	kerb211	Normal	Churchill Avenue	Layback Kerb	29	Bright	Alpine Shire Council
Kerbs	kerb212	Normal	Churchill Avenue	Barrier Kerb and Gutter	332	Bright	Alpine Shire Council
Kerbs	kerb213	Normal	Churchill Avenue	Barrier Kerb and Gutter	330	Bright	Alpine Shire Council
Kerbs	kerb214	Normal	Churchill Avenue	Barrier Kerb and Gutter	273	Bright	Alpine Shire Council

**ALPINE SHIRE COUNCIL**  
**KERB CHANNEL REGISTER 2025**


AssetClass	AssetId	Category	SystemName	AssetType	QuantityLength	Community	AssetOwner
Kerbs	kerb215	Normal	Churchill Avenue	Barrier Kerb and Gutter	23	Bright	Alpine Shire Council
Kerbs	kerb216	Normal	Cindy Court	Barrier Kerb and Gutter	97	Bright	Alpine Shire Council
Kerbs	kerb217	Normal	Cindy Court	Barrier Kerb and Gutter	103	Bright	Alpine Shire Council
Kerbs	kerb218	Normal	Claret Court	Barrier Kerb and Gutter	90	Bright	Alpine Shire Council
Kerbs	kerb219	Normal	Claret Court	Barrier Kerb and Gutter	93	Bright	Alpine Shire Council
Kerbs	kerb220	Normal	Claret Court	Barrier Kerb and Gutter	59	Bright	Alpine Shire Council
Kerbs	kerb221	Normal	Claret Court	Barrier Kerb and Gutter	57	Bright	Alpine Shire Council
Kerbs	kerb222	Normal	Claret Court	Barrier Kerb and Gutter	141	Bright	Alpine Shire Council
Kerbs	kerb224	High Use	Clock Tower Roundabout	Barrier Kerb and Gutter	33	Bright	Alpine Shire Council
Kerbs	kerb225	High Use	Clock Tower Roundabout	Barrier Kerb and Gutter	8	Bright	Alpine Shire Council
Kerbs	kerb226	High Use	Clock Tower Roundabout	Barrier Kerb and Gutter	19	Bright	Alpine Shire Council
Kerbs	kerb227	High Use	Clock Tower Roundabout	Barrier Kerb and Gutter	31	Bright	Alpine Shire Council
Kerbs	kerb228	High Use	Clock Tower Roundabout	Semi-Mountable Kerb and Gu	5	Bright	Alpine Shire Council
Kerbs	kerb229	High Use	Clock Tower Roundabout	Barrier Kerb and Gutter	21	Bright	Alpine Shire Council
Kerbs	kerb230	High Use	Clock Tower Roundabout	Barrier Kerb and Gutter	24	Bright	Alpine Shire Council
Kerbs	kerb231	High Use	Clock Tower Roundabout	Barrier Kerb	4	Bright	Alpine Shire Council
Kerbs	kerb232	High Use	Clock Tower Roundabout	Barrier Kerb and Gutter	7	Bright	Alpine Shire Council
Kerbs	kerb233	High Use	Clock Tower Roundabout	Semi-Mountable Kerb and Gu	88	Bright	Alpine Shire Council
Kerbs	kerb250	High Use	Cobden Street	Spoon Drain	55	Bright	Alpine Shire Council
Kerbs	kerb251	High Use	Cobden Street	Barrier Kerb and Gutter	22	Bright	Alpine Shire Council
Kerbs	kerb252	High Use	Cobden Street	Barrier Kerb and Gutter	58	Bright	Alpine Shire Council
Kerbs	kerb253	High Use	Cobden Street	Barrier Kerb and Gutter	213	Bright	Alpine Shire Council
Kerbs	kerb254	High Use	Cobden Street	Semi-Mountable Kerb and Gu	97	Bright	Alpine Shire Council
Kerbs	kerb255	Normal	Cobden Street	Semi-Mountable Kerb and Gu	84	Bright	Alpine Shire Council
Kerbs	kerb256	High Use	Cobden Street	Barrier Kerb and Gutter	20	Bright	Alpine Shire Council
Kerbs	kerb257	High Use	Cobden Street	Barrier Kerb and Gutter	19	Bright	Alpine Shire Council
Kerbs	kerb258	High Use	Cobden Street	Semi-Mountable Kerb and Gu	202	Bright	Alpine Shire Council
Kerbs	kerb259	Normal	Cobden Street	Barrier Kerb and Gutter	11	Bright	Alpine Shire Council
Kerbs	kerb260	Normal	Cobden Street	Barrier Kerb and Gutter	68	Bright	Alpine Shire Council
Kerbs	kerb261	High Use	Cobden Street	Semi-Mountable Kerb and Gu	68	Bright	Alpine Shire Council
Kerbs	kerb262	Normal	Cobden Street	Semi-Mountable Kerb and Gu	106	Bright	Alpine Shire Council
Kerbs	kerb263	Normal	Cobden Street	Spoon Drain	135	Bright	Alpine Shire Council
Kerbs	kerb264	Normal	Cobden Street	Semi-Mountable Kerb and Gu	36	Bright	Alpine Shire Council
Kerbs	kerb265	Normal	Cobden Street	Open Drain	313	Bright	Alpine Shire Council
Kerbs	kerb271	Normal	Colonial Court	Barrier Kerb and Gutter	222	Bright	Alpine Shire Council
Kerbs	kerb272	Normal	Colonial Court	Barrier Kerb and Gutter	229	Bright	Alpine Shire Council
Kerbs	kerb296	Normal	Coronation Avenue	Barrier Kerb and Gutter	42	Bright	Alpine Shire Council
Kerbs	kerb297	High Use	Coronation Avenue	Barrier Kerb and Gutter	66	Bright	Alpine Shire Council
Kerbs	kerb298	Normal	Coronation Avenue	Edge Strip	148	Bright	Alpine Shire Council
Kerbs	kerb299	Normal	Coronation Avenue	Semi-Mountable Kerb and Gu	156	Bright	Alpine Shire Council
Kerbs	kerb300	High Use	Coronation Avenue	Barrier Kerb	58	Bright	Alpine Shire Council
Kerbs	kerb301	Normal	Coronation Avenue	Semi-Mountable Kerb and Gu	43	Bright	Alpine Shire Council
Kerbs	kerb302	Normal	Coronation Avenue	Barrier Kerb and Gutter	67	Bright	Alpine Shire Council
Kerbs	kerb303	High Use	Coronation Avenue	Barrier Kerb and Gutter	10	Bright	Alpine Shire Council
Kerbs	kerb304	Normal	Coronation Avenue	Barrier Kerb and Gutter	30	Bright	Alpine Shire Council
Kerbs	kerb305	High Use	Coronation Avenue	Barrier Kerb and Gutter	10	Bright	Alpine Shire Council
Kerbs	kerb306	High Use	Coronation Avenue	Semi-Mountable Kerb and Gu	55	Bright	Alpine Shire Council
Kerbs	kerb307	Normal	Coronation Avenue	Open Drain	262	Bright	Alpine Shire Council
Kerbs	kerb308	Normal	Coronation Avenue	Open Drain	324	Bright	Alpine Shire Council
Kerbs	kerb309	Normal	Coronation Avenue	Open Drain	155	Bright	Alpine Shire Council
Kerbs	kerb310	Normal	Coronation Avenue	Open Drain	470	Bright	Alpine Shire Council
Kerbs	kerb311	Normal	Coronation Avenue	Open Drain	284	Bright	Alpine Shire Council
Kerbs	kerb312	Normal	Coronation Avenue	Barrier Kerb and Gutter	31	Bright	Alpine Shire Council
Kerbs	kerb313	Normal	Coronation Avenue	Barrier Kerb and Gutter	55	Bright	Alpine Shire Council
Kerbs	kerb314	Normal	Coronation Avenue	Barrier Kerb and Gutter	207	Bright	Alpine Shire Council
Kerbs	kerb315	High Use	Council Office Roundabout	Barrier Kerb and Gutter	112	Bright	Alpine Shire Council
Kerbs	kerb316	High Use	Council Office Roundabout	Mountable Kerb	23	Bright	Alpine Shire Council
Kerbs	kerb317	High Use	Council Office Roundabout	Barrier Kerb and Gutter	91	Bright	Alpine Shire Council

**ALPINE SHIRE COUNCIL**  
**KERB CHANNEL REGISTER 2025**


AssetClass	AssetId	Category	SystemName	AssetType	QuantityLength	Community	AssetOwner
Kerbs	kerb318	High Use	Council Office Roundabout	Mountable Kerb	40	Bright	Alpine Shire Council
Kerbs	kerb323	Normal	Dallas Court	Barrier Kerb and Gutter	87	Bright	Alpine Shire Council
Kerbs	kerb324	Normal	Dallas Court	Barrier Kerb and Gutter	107	Bright	Alpine Shire Council
Kerbs	kerb327	Normal	Danica Court	Semi-Mountable Kerb and Gu	119	Bright	Alpine Shire Council
Kerbs	kerb328	Normal	Danica Court	Semi-Mountable Kerb and Gu	120	Bright	Alpine Shire Council
Kerbs	kerb329	Normal	Danica Court	Semi-Mountable Kerb and Gu	161	Bright	Alpine Shire Council
Kerbs	kerb330	Normal	Danica Court	Semi-Mountable Kerb and Gu	136	Bright	Alpine Shire Council
Kerbs	kerb331	Normal	Deacon Avenue	Semi-Mountable Kerb and Gu	36	Bright	Alpine Shire Council
Kerbs	kerb332	Normal	Deacon Avenue	Semi-Mountable Kerb and Gu	145	Bright	Alpine Shire Council
Kerbs	kerb333	Normal	Deacon Avenue	Semi-Mountable Kerb and Gu	139	Bright	Alpine Shire Council
Kerbs	kerb334	Normal	Deacon Avenue	Semi-Mountable Kerb and Gu	54	Bright	Alpine Shire Council
Kerbs	kerb335	Normal	Deacon Avenue	Semi-Mountable Kerb and Gu	24	Bright	Alpine Shire Council
Kerbs	kerb336	Normal	Deacon Avenue	Semi-Mountable Kerb and Gu	114	Bright	Alpine Shire Council
Kerbs	kerb337	Normal	Deacon Avenue	Semi-Mountable Kerb and Gu	67	Bright	Alpine Shire Council
Kerbs	kerb338	Normal	Deacon Avenue	Semi-Mountable Kerb and Gu	2	Bright	Alpine Shire Council
Kerbs	kerb339	Normal	Deacon Avenue	Semi-Mountable Kerb and Gu	21	Bright	Alpine Shire Council
Kerbs	kerb340	Normal	Deacon Avenue	Semi-Mountable Kerb and Gu	39	Bright	Alpine Shire Council
Kerbs	kerb343	Normal	Delany Avenue	Barrier Kerb and Gutter	64	Bright	Alpine Shire Council
Kerbs	kerb344	Normal	Delany Avenue	Barrier Kerb and Gutter	79	Bright	Alpine Shire Council
Kerbs	kerb401	Normal	Elm Court	Barrier Kerb and Gutter	42	Bright	Alpine Shire Council
Kerbs	kerb402	Normal	Elm Court	Barrier Kerb and Gutter	101	Bright	Alpine Shire Council
Kerbs	kerb403	Normal	Elm Court	Barrier Kerb and Gutter	62	Bright	Alpine Shire Council
Kerbs	kerb404	Normal	Elm Court	Spoon Drain	32	Bright	Alpine Shire Council
Kerbs	kerb405	Normal	Elm Court	Barrier Kerb and Gutter	12	Bright	Alpine Shire Council
Kerbs	kerb427	Normal	Frasers Lane	Open Drain	79	Bright	Alpine Shire Council
Kerbs	kerb428	Normal	Frasers Lane	Barrier Kerb and Gutter	79	Bright	Alpine Shire Council
Kerbs	kerb435	High Use	Gavan Street	Semi-Mountable Kerb and Gu	30	Bright	Alpine Shire Council
Kerbs	kerb436	High Use	Gavan Street	Barrier Kerb and Gutter	55	Bright	Alpine Shire Council
Kerbs	kerb437	High Use	Gavan Street	Barrier Kerb and Gutter	91	Bright	Alpine Shire Council
Kerbs	kerb438	High Use	Gavan Street	Semi-Mountable Kerb and Gu	62	Bright	Alpine Shire Council
Kerbs	kerb439	High Use	Gavan Street	Barrier Kerb and Gutter	62	Bright	Alpine Shire Council
Kerbs	kerb440	High Use	Gavan Street	Semi-Mountable Kerb and Gu	11	Bright	Alpine Shire Council
Kerbs	kerb441	High Use	Gavan Street	Barrier Kerb and Gutter	67	Bright	Alpine Shire Council
Kerbs	kerb472	Normal	Georgian Court	Semi-Mountable Kerb and Gu	140	Bright	Alpine Shire Council
Kerbs	kerb473	Normal	Georgian Court	Semi-Mountable Kerb and Gu	127	Bright	Alpine Shire Council
Kerbs	kerb482	Normal	Halinka Court	Semi-Mountable Kerb and Gu	144	Bright	Alpine Shire Council
Kerbs	kerb483	Normal	Halinka Court	Semi-Mountable Kerb and Gu	129	Bright	Alpine Shire Council
Kerbs	kerb497	Normal	Hampton Court	Semi-Mountable Kerb and Gu	123	Bright	Alpine Shire Council
Kerbs	kerb498	Normal	Hampton Court	Semi-Mountable Kerb and Gu	78	Bright	Alpine Shire Council
Kerbs	kerb499	Normal	Hargreaves Road	Barrier Kerb and Gutter	106	Bright	Alpine Shire Council
Kerbs	kerb500	Normal	Hargreaves Road	Barrier Kerb and Gutter	99	Bright	Alpine Shire Council
Kerbs	kerb501	Normal	Hargreaves Road	Barrier Kerb and Gutter	91	Bright	Alpine Shire Council
Kerbs	kerb502	Normal	Hargreaves Road	Barrier Kerb and Gutter	9	Bright	Alpine Shire Council
Kerbs	kerb503	Normal	Hargreaves Road	Barrier Kerb and Gutter	54	Bright	Alpine Shire Council
Kerbs	kerb504	Normal	Hawthorn Lane	Semi-Mountable Kerb and Gu	20	Bright	Alpine Shire Council
Kerbs	kerb505	Normal	Hawthorn Lane	Semi-Mountable Kerb and Gu	7	Bright	Alpine Shire Council
Kerbs	kerb506	Normal	Hawthorn Lane	Semi-Mountable Kerb and Gu	15	Bright	Alpine Shire Council
Kerbs	kerb507	Normal	Hawthorn Lane	Barrier Kerb and Gutter	62	Bright	Alpine Shire Council
Kerbs	kerb508	Normal	Hawthorn Lane	Barrier Kerb and Gutter	117	Bright	Alpine Shire Council
Kerbs	kerb509	Normal	Hawthorn Lane	Barrier Kerb and Gutter	120	Bright	Alpine Shire Council
Kerbs	kerb510	Normal	Hawthorn Lane	Mountable Kerb	39	Bright	Alpine Shire Council
Kerbs	kerb511	Normal	Hawthorn Lane	Mountable Kerb	39	Bright	Alpine Shire Council
Kerbs	kerb512	Normal	Hawthorn Lane	Semi-Mountable Kerb and Gu	43	Bright	Alpine Shire Council
Kerbs	kerb513	Normal	Hawthorn Lane	Semi-Mountable Kerb and Gu	181	Bright	Alpine Shire Council
Kerbs	kerb514	Normal	Hawthorn Lane	Semi-Mountable Kerb and Gu	57	Bright	Alpine Shire Council
Kerbs	kerb515	Normal	Hawthorn Lane	Semi-Mountable Kerb and Gu	41	Bright	Alpine Shire Council
Kerbs	kerb516	Normal	Hawthorn Lane	Barrier Kerb and Gutter	163	Bright	Alpine Shire Council
Kerbs	kerb517	Normal	Hawthorn Lane	Barrier Kerb and Gutter	5	Bright	Alpine Shire Council

**ALPINE SHIRE COUNCIL**  
**KERB CHANNEL REGISTER 2025**


AssetClass	AssetId	Category	SystemName	AssetType	QuantityLength	Community	AssetOwner
Kerbs	kerb518	Normal	Hawthorn Lane	Barrier Kerb and Gutter	212	Bright	Alpine Shire Council
Kerbs	kerb519	Normal	Hawthorn Lane	Barrier Kerb and Gutter	93	Bright	Alpine Shire Council
Kerbs	kerb520	Normal	Hawthorn Lane	Open Drain	93	Bright	Alpine Shire Council
Kerbs	kerb521	Normal	Hawthorn Lane	Barrier Kerb and Gutter	72	Bright	Alpine Shire Council
Kerbs	kerb522	Normal	Hawthorn Lane	Open Drain	72	Bright	Alpine Shire Council
Kerbs	kerb523	Normal	Hawthorn Lane	Barrier Kerb and Gutter	42	Bright	Alpine Shire Council
Kerbs	kerb581	Normal	Houghs Lane	Open Drain	110	Bright	Alpine Shire Council
Kerbs	kerb582	Normal	Houghs Lane	Open Drain	110	Bright	Alpine Shire Council
Kerbs	kerb584	Normal	Howitt Lane	Barrier Kerb	35	Bright	Alpine Shire Council
Kerbs	kerb585	Normal	Howitt Lane	Barrier Kerb and Gutter	32	Bright	Alpine Shire Council
Kerbs	kerb586	High use	Howitt Lane	Barrier Kerb and Gutter	6	Bright	Alpine Shire Council
Kerbs	kerb587	High use	Howitt Lane	Barrier Kerb and Gutter	10	Bright	Alpine Shire Council
Kerbs	kerb588	Normal	Howitt Lane	Barrier Kerb and Gutter	16	Bright	Alpine Shire Council
Kerbs	kerb589	Normal	Howitt Lane	Barrier Kerb	27	Bright	Alpine Shire Council
Kerbs	kerb590	Normal	Howitt Lane	Semi-Mountable Kerb and Gu	8	Bright	Alpine Shire Council
Kerbs	kerb591	High use	Howitt Lane	Semi-Mountable Kerb and Gu	60	Bright	Alpine Shire Council
Kerbs	kerb592	High use	Howitt Park Carpark	Barrier Kerb	58	Bright	Alpine Shire Council
Kerbs	kerb593	High use	Howitt Park Carpark	Semi-Mountable Kerb and Gu	13	Bright	Alpine Shire Council
Kerbs	kerb594	Normal	Iarias lane	Open Drain	454	Bright	Alpine Shire Council
Kerbs	kerb595	Normal	Iarias lane	Open Drain	454	Bright	Alpine Shire Council
Kerbs	kerb596	High use	Ireland Street	Barrier Kerb and Gutter	159	Bright	Alpine Shire Council
Kerbs	kerb597	High use	Ireland Street	Semi-Mountable Kerb	108	Bright	Alpine Shire Council
Kerbs	kerb598	High use	Ireland Street	Semi-Mountable Kerb and Gu	11	Bright	Alpine Shire Council
Kerbs	kerb599	High use	Ireland Street	Semi-Mountable Kerb and Gu	21	Bright	Alpine Shire Council
Kerbs	kerb600	High use	Ireland Street	Barrier Kerb and Gutter	56	Bright	Alpine Shire Council
Kerbs	kerb601	High use	Ireland Street	Barrier Kerb and Gutter	47	Bright	Alpine Shire Council
Kerbs	kerb602	High use	Ireland Street	Semi-Mountable Kerb and Gu	45	Bright	Alpine Shire Council
Kerbs	kerb603	High use	Ireland Street	Semi-Mountable Kerb	119	Bright	Alpine Shire Council
Kerbs	kerb604	High use	Ireland Street	Barrier Kerb and Gutter	161	Bright	Alpine Shire Council
Kerbs	kerb605	High use	Ireland Street	Semi-Mountable Kerb and Gu	14	Bright	Alpine Shire Council
Kerbs	kerb606	High use	Ireland Street	Barrier Kerb and Gutter	23	Bright	Alpine Shire Council
Kerbs	kerb607	High use	Ireland Street	Barrier Kerb and Gutter	8	Bright	Alpine Shire Council
Kerbs	kerb608	High use	Ireland Street	Barrier Kerb and Gutter	3	Bright	Alpine Shire Council
Kerbs	kerb609	High use	Ireland Street	Barrier Kerb and Gutter	5	Bright	Alpine Shire Council
Kerbs	kerb610	High use	Ireland Street	Semi-Mountable Kerb and Gu	42	Bright	Alpine Shire Council
Kerbs	kerb611	Normal	James Close	Semi-Mountable Kerb and Gu	131	Bright	Alpine Shire Council
Kerbs	kerb612	Normal	James Close	Semi-Mountable Kerb and Gu	141	Bright	Alpine Shire Council
Kerbs	kerb633	Normal	Karnu Court	Semi-Mountable Kerb and Gu	147	Bright	Alpine Shire Council
Kerbs	kerb634	Normal	Karnu Court	Semi-Mountable Kerb and Gu	151	Bright	Alpine Shire Council
Kerbs	kerb669	Normal	Kilfinan Crescent	Semi-Mountable Kerb and Gu	179	Bright	Alpine Shire Council
Kerbs	kerb670	Normal	Kilfinan Crescent	Semi-Mountable Kerb and Gu	168	Bright	Alpine Shire Council
Kerbs	kerb671	Normal	Kinchela Court	Semi-Mountable Kerb and Gu	90	Bright	Alpine Shire Council
Kerbs	kerb672	Normal	Kinchela Court	Semi-Mountable Kerb and Gu	91	Bright	Alpine Shire Council
Kerbs	kerb682	Normal	Lachlan Court	Semi-Mountable Kerb and Gu	80	Bright	Alpine Shire Council
Kerbs	kerb733	Normal	Leader Reef Drive	Semi-Mountable Kerb and Gu	151	Bright	Alpine Shire Council
Kerbs	kerb734	Normal	Leader Reef Drive	Semi-Mountable Kerb and Gu	103	Bright	Alpine Shire Council
Kerbs	kerb735	Normal	Leader Reef Drive	Semi-Mountable Kerb and Gu	43	Bright	Alpine Shire Council
Kerbs	kerb736	Normal	Leader Reef Drive	Semi-Mountable Kerb and Gu	130	Bright	Alpine Shire Council
Kerbs	kerb737	Normal	Leader Reef Drive	Semi-Mountable Kerb and Gu	124	Bright	Alpine Shire Council
Kerbs	kerb746	Normal	Louie Court	Semi-Mountable Kerb and Gu	195	Bright	Alpine Shire Council
Kerbs	kerb747	Normal	Louie Court	Semi-Mountable Kerb and Gu	172	Bright	Alpine Shire Council
Kerbs	kerb753	Normal	Lumley Drive	Semi-Mountable Kerb and Gu	110	Bright	Alpine Shire Council
Kerbs	kerb754	Normal	Lumley Drive	Semi-Mountable Kerb and Gu	219	Bright	Alpine Shire Council
Kerbs	kerb755	Normal	Lumley Drive	Semi-Mountable Kerb and Gu	362	Bright	Alpine Shire Council
Kerbs	kerb785	Normal	McFadyens Lane	Open Drain	60	Bright	Alpine Shire Council
Kerbs	kerb786	Normal	McFadyens Lane	Semi-Mountable Kerb and Gu	125	Bright	Alpine Shire Council
Kerbs	kerb787	Normal	McFadyens Lane	Semi-Mountable Kerb and Gu	36	Bright	Alpine Shire Council
Kerbs	kerb802	Normal	Mill Road	Semi-Mountable Kerb and Gu	79	Bright	Alpine Shire Council

**ALPINE SHIRE COUNCIL**  
**KERB CHANNEL REGISTER 2025**


AssetClass	AssetId	Category	SystemName	AssetType	QuantityLength	Community	AssetOwner
Kerbs	kerb824	Normal	Mount Porepukah Road	Semi-Mountable Kerb and Gu	75	Bright	Alpine Shire Council
Kerbs	kerb825	Normal	Mount Porepukah Road	Semi-Mountable Kerb and Gu	51	Bright	Alpine Shire Council
Kerbs	kerb826	Normal	Mount Porepukah Road	Semi-Mountable Kerb and Gu	88	Bright	Alpine Shire Council
Kerbs	kerb827	Normal	Mount Porepukah Road	Semi-Mountable Kerb and Gu	68	Bright	Alpine Shire Council
Kerbs	kerb828	Normal	Mount Porepukah Road	Semi-Mountable Kerb and Gu	209	Bright	Alpine Shire Council
Kerbs	kerb829	Normal	Mount Porepukah Road	Semi-Mountable Kerb and Gu	229	Bright	Alpine Shire Council
Kerbs	kerb839	Normal	Mountain Mist Drive	Semi-Mountable Kerb and Gu	474	Bright	Alpine Shire Council
Kerbs	kerb840	Normal	Mountain Mist Drive	Semi-Mountable Kerb and Gu	114	Bright	Alpine Shire Council
Kerbs	kerb841	Normal	Mountain Mist Drive	Semi-Mountable Kerb and Gu	319	Bright	Alpine Shire Council
Kerbs	kerb842	Normal	Mountain Mist Drive	Semi-Mountable Kerb and Gu	264	Bright	Alpine Shire Council
Kerbs	kerb843	Normal	Mountbatten Avenue	Layback Kerb	20	Bright	Alpine Shire Council
Kerbs	kerb844	Normal	Mountbatten Avenue	Barrier Kerb and Gutter	15	Bright	Alpine Shire Council
Kerbs	kerb845	High use	Mountbatten Avenue	Barrier Kerb and Gutter	71	Bright	Alpine Shire Council
Kerbs	kerb846	High use	Mountbatten Avenue	Barrier Kerb and Gutter	17	Bright	Alpine Shire Council
Kerbs	kerb847	High use	Mountbatten Avenue	Barrier Kerb and Gutter	46	Bright	Alpine Shire Council
Kerbs	kerb848	Normal	Mountbatten Avenue	Barrier Kerb and Gutter	127	Bright	Alpine Shire Council
Kerbs	kerb849	Normal	Mountbatten Avenue	Barrier Kerb and Gutter	13	Bright	Alpine Shire Council
Kerbs	kerb850	Normal	Mountbatten Avenue	Barrier Kerb and Gutter	135	Bright	Alpine Shire Council
Kerbs	kerb851	Normal	Mountbatten Avenue	Barrier Kerb and Gutter	15	Bright	Alpine Shire Council
Kerbs	kerb852	Normal	Mountbatten Avenue	Barrier Kerb and Gutter	100	Bright	Alpine Shire Council
Kerbs	kerb853	Normal	Mountbatten Avenue	Barrier Kerb and Gutter	47	Bright	Alpine Shire Council
Kerbs	kerb854	Normal	Mountbatten Avenue	Barrier Kerb and Gutter	12	Bright	Alpine Shire Council
Kerbs	kerb855	Normal	Mountbatten Avenue	Barrier Kerb and Gutter	77	Bright	Alpine Shire Council
Kerbs	kerb856	Normal	Mountbatten Avenue	Barrier Kerb and Gutter	186	Bright	Alpine Shire Council
Kerbs	kerb857	Normal	Mountbatten Avenue	Barrier Kerb and Gutter	127	Bright	Alpine Shire Council
Kerbs	kerb858	Normal	Mountbatten Avenue	Barrier Kerb and Gutter	53	Bright	Alpine Shire Council
Kerbs	kerb859	Normal	Mountbatten Avenue	Barrier Kerb and Gutter	97	Bright	Alpine Shire Council
Kerbs	kerb860	Normal	Mountbatten Avenue	Barrier Kerb and Gutter	72	Bright	Alpine Shire Council
Kerbs	kerb861	Normal	Mountbatten Avenue	Barrier Kerb and Gutter	32	Bright	Alpine Shire Council
Kerbs	kerb862	Normal	Mulligan Court	Semi-Mountable Kerb and Gu	37	Bright	Alpine Shire Council
Kerbs	kerb863	Normal	Mulligan Court	Semi-Mountable Kerb and Gu	55	Bright	Alpine Shire Council
Kerbs	kerb864	Normal	Mulligan Court	Semi-Mountable Kerb and Gu	69	Bright	Alpine Shire Council
Kerbs	kerb926	Normal	Mystery Basin Rise	Semi-Mountable Kerb	214	Bright	Alpine Shire Council
Kerbs	kerb927	Normal	Mystery Basin Rise	Semi-Mountable Kerb and Gu	215	Bright	Alpine Shire Council
Kerbs	kerb928	Normal	Mystic Lane	Barrier Kerb and Gutter	57	Bright	Alpine Shire Council
Kerbs	kerb929	Normal	Mystic Lane	Barrier Kerb and Gutter	81	Bright	Alpine Shire Council
Kerbs	kerb930	Normal	Mystic Lane	Barrier Kerb and Gutter	89	Bright	Alpine Shire Council
Kerbs	kerb931	Normal	Mystic Lane	Barrier Kerb and Gutter	127	Bright	Alpine Shire Council
Kerbs	kerb932	Normal	Mystic Lane	Barrier Kerb and Gutter	7	Bright	Alpine Shire Council
Kerbs	kerb956	Normal	Norman Court	Semi-Mountable Kerb and Gu	49	Bright	Alpine Shire Council
Kerbs	kerb957	Normal	Norman Court	Semi-Mountable Kerb and Gu	49	Bright	Alpine Shire Council
Kerbs	kerb958	Normal	Norman Court	Semi-Mountable Kerb and Gu	106	Bright	Alpine Shire Council
Kerbs	kerb959	Normal	Norman Court	Semi-Mountable Kerb and Gu	104	Bright	Alpine Shire Council
Kerbs	kerb960	Normal	Norman Court	Semi-Mountable Kerb and Gu	205	Bright	Alpine Shire Council
Kerbs	kerb961	Normal	Norman Court	Semi-Mountable Kerb and Gu	196	Bright	Alpine Shire Council
Kerbs	kerb1006	Normal	Orchard Court	Semi-Mountable Kerb and Gu	84	Bright	Alpine Shire Council
Kerbs	kerb1007	Normal	Orchard Court	Semi-Mountable Kerb and Gu	78	Bright	Alpine Shire Council
Kerbs	kerb1008	Normal	Paiano Lane	Semi-Mountable Kerb and Gu	108	Bright	Alpine Shire Council
Kerbs	kerb1009	Normal	Paiano Lane	Semi-Mountable Kerb and Gu	110	Bright	Alpine Shire Council
Kerbs	kerb1011	Normal	Park Street	Barrier Kerb	34	Bright	Alpine Shire Council
Kerbs	kerb1012	Normal	Park Street	Barrier Kerb	35	Bright	Alpine Shire Council
Kerbs	kerb1013	Normal	Park Street	Barrier Kerb	35	Bright	Alpine Shire Council
Kerbs	kerb1014	High use	Park Street	Barrier Kerb	19	Bright	Alpine Shire Council
Kerbs	kerb1022	High use	Park Street	Barrier Kerb and Gutter	58	Bright	Alpine Shire Council
Kerbs	kerb1023	High use	Park Street	Barrier Kerb and Gutter	98	Bright	Alpine Shire Council
Kerbs	kerb1024	High use	Park Street	Barrier Kerb and Gutter	44	Bright	Alpine Shire Council
Kerbs	kerb1025	High use	Park Street	Barrier Kerb	71	Bright	Alpine Shire Council
Kerbs	kerb1026	High use	Park Street	Spoon Drain	64	Bright	Alpine Shire Council



**ALPINE SHIRE COUNCIL**  
**KERB CHANNEL REGISTER 2025**


AssetClass	AssetId	Category	SystemName	AssetType	QuantityLength	Community	AssetOwner
Kerbs	kerb1027	High use	Park Street	Barrier Kerb and Gutter	10	Bright	Alpine Shire Council
Kerbs	kerb1028	Normal	Park Street	Barrier Kerb and Gutter	35	Bright	Alpine Shire Council
Kerbs	kerb1029	Normal	Park Street	Layback Kerb	26	Bright	Alpine Shire Council
Kerbs	kerb1030	High use	Park Street	Barrier Kerb and Gutter	34	Bright	Alpine Shire Council
Kerbs	kerb1031	Normal	Park Street	Barrier Kerb and Gutter	28	Bright	Alpine Shire Council
Kerbs	kerb1032	Normal	Park Street	Barrier Kerb and Gutter	11	Bright	Alpine Shire Council
Kerbs	kerb1033	High use	Park Street	Barrier Kerb and Gutter	94	Bright	Alpine Shire Council
Kerbs	kerb1034	Normal	Park Street	Layback Kerb	26	Bright	Alpine Shire Council
Kerbs	kerb1035	Normal	Park Street	Barrier Kerb	32	Bright	Alpine Shire Council
Kerbs	kerb1036	Normal	Park Street	Layback Kerb	24	Bright	Alpine Shire Council
Kerbs	kerb1037	High use	Park Street	Barrier Kerb	26	Bright	Alpine Shire Council
Kerbs	kerb1043	Normal	Pioneer Lane	Semi-Mountable Kerb and Gu	36	Bright	Alpine Shire Council
Kerbs	kerb1044	Normal	Pioneer Lane	Semi-Mountable Kerb and Gu	78	Bright	Alpine Shire Council
Kerbs	kerb1047	Normal	Porcellatos Lane	Open Drain	50	Bright	Alpine Shire Council
Kerbs	kerb1048	Normal	Porcellatos Lane	Semi-Mountable Kerb and Gu	138	Bright	Alpine Shire Council
Kerbs	kerb1049	Normal	Porcellatos Lane	Semi-Mountable Kerb and Gu	66	Bright	Alpine Shire Council
Kerbs	kerb1056	Normal	Prices Road	Barrier Kerb and Gutter	8	Bright	Alpine Shire Council
Kerbs	kerb1057	Normal	Prices Road	Barrier Kerb and Gutter	105	Bright	Alpine Shire Council
Kerbs	kerb1058	Normal	Prices Road	Edge Strip	25	Bright	Alpine Shire Council
Kerbs	kerb1059	Normal	Prices Road	Edge Strip	74	Bright	Alpine Shire Council
Kerbs	kerb1075	Normal	Racecourse Road	Semi-Mountable Kerb and Gu	84	Bright	Alpine Shire Council
Kerbs	kerb1076	High use	Railway Avenue	Barrier Kerb and Gutter	53	Bright	Alpine Shire Council
Kerbs	kerb1077	Normal	Railway Avenue	Barrier Kerb	20	Bright	Alpine Shire Council
Kerbs	kerb1078	High use	Railway Avenue	Spoon Drain	33	Bright	Alpine Shire Council
Kerbs	kerb1079	High use	Railway Avenue	Semi-Mountable Kerb and Gu	65	Bright	Alpine Shire Council
Kerbs	kerb1080	High use	Railway Avenue	Semi-Mountable Kerb and Gu	16	Bright	Alpine Shire Council
Kerbs	kerb1081	High use	Railway Avenue	Semi-Mountable Kerb and Gu	29	Bright	Alpine Shire Council
Kerbs	kerb1106	High use	Riverside Avenue	Barrier Kerb and Gutter	36	Bright	Alpine Shire Council
Kerbs	kerb1107	Normal	Riverside Avenue	Barrier Kerb and Gutter	23	Bright	Alpine Shire Council
Kerbs	kerb1108	Normal	Riverside Avenue	Barrier Kerb and Gutter	158	Bright	Alpine Shire Council
Kerbs	kerb1109	Normal	Riverside Avenue	Barrier Kerb and Gutter	31	Bright	Alpine Shire Council
Kerbs	kerb1110	Normal	Riverside Avenue	Barrier Kerb and Gutter	50	Bright	Alpine Shire Council
Kerbs	kerb1111	Normal	Riverside Avenue	Barrier Kerb	11	Bright	Alpine Shire Council
Kerbs	kerb1144	High use	Rotary Drive	Semi-Mountable Kerb and Gu	4	Bright	Alpine Shire Council
Kerbs	kerb1145	High use	Rotary Drive	Spoon Drain	39	Bright	Alpine Shire Council
Kerbs	kerb1146	High use	Rotary Drive	Semi-Mountable Kerb and Gu	25	Bright	Alpine Shire Council
Kerbs	kerb1147	High use	Rotary Drive	Spoon Drain	30	Bright	Alpine Shire Council
Kerbs	kerb1148	High use	Rotary Drive	Semi-Mountable Kerb and Gu	20	Bright	Alpine Shire Council
Kerbs	kerb1149	High use	Rotary Drive	Semi-Mountable Kerb and Gu	40	Bright	Alpine Shire Council
Kerbs	kerb1150	High use	Rotary Drive	Semi-Mountable Kerb and Gu	23	Bright	Alpine Shire Council
Kerbs	kerb1151	High use	Rotary Drive	Semi-Mountable Kerb and Gu	67	Bright	Alpine Shire Council
Kerbs	kerb1152	High use	Rotary Drive	Semi-Mountable Kerb and Gu	62	Bright	Alpine Shire Council
Kerbs	kerb1153	High use	Rotary Drive	Semi-Mountable Kerb and Gu	52	Bright	Alpine Shire Council
Kerbs	kerb1185	Normal	Showers Avenue	Barrier Kerb	376	Bright	Alpine Shire Council
Kerbs	kerb1186	Normal	Showers Avenue	Barrier Kerb and Gutter	351	Bright	Alpine Shire Council
Kerbs	kerb1197	Normal	Sommer Avenue	Barrier Kerb and Gutter	56	Bright	Alpine Shire Council
Kerbs	kerb1198	Normal	Sommer Avenue	Barrier Kerb	37	Bright	Alpine Shire Council
Kerbs	kerb1199	Normal	Sommer Avenue	Barrier Kerb and Gutter	34	Bright	Alpine Shire Council
Kerbs	kerb1200	Normal	Sommer Avenue	Barrier Kerb	36	Bright	Alpine Shire Council
Kerbs	kerb1201	Normal	Spion Kopje Road	Barrier Kerb and Gutter	198	Bright	Alpine Shire Council
Kerbs	kerb1202	Normal	Spion Kopje Road	Barrier Kerb and Gutter	188	Bright	Alpine Shire Council
Kerbs	kerb1285	High use	Star Road	Barrier Kerb and Gutter	90	Bright	Alpine Shire Council
Kerbs	kerb1286	High use	Star Road	Barrier Kerb and Gutter	14	Bright	Alpine Shire Council
Kerbs	kerb1287	Normal	Star Road	Barrier Kerb and Gutter	20	Bright	Alpine Shire Council
Kerbs	kerb1288	Normal	Star Road	Barrier Kerb and Gutter	25	Bright	Alpine Shire Council
Kerbs	kerb1289	Normal	Star Road	Barrier Kerb and Gutter	86	Bright	Alpine Shire Council
Kerbs	kerb1290	Normal	Star Road	Barrier Kerb and Gutter	82	Bright	Alpine Shire Council
Kerbs	kerb1291	Normal	Star Road	Mountable Kerb	16	Bright	Alpine Shire Council

**ALPINE SHIRE COUNCIL**  
**KERB CHANNEL REGISTER 2025**


AssetClass	AssetId	Category	SystemName	AssetType	QuantityLength	Community	AssetOwner
Kerbs	kerb1292	Normal	Star Road	Mountable Kerb	17	Bright	Alpine Shire Council
Kerbs	kerb1293	High use	Star Road	Barrier Kerb	54	Bright	Alpine Shire Council
Kerbs	kerb1294	Normal	Star Road	Barrier Kerb and Gutter	23	Bright	Alpine Shire Council
Kerbs	kerb1295	Normal	Star Road	Mountable Kerb	16	Bright	Alpine Shire Council
Kerbs	kerb1296	Normal	Star Road	Mountable Kerb	17	Bright	Alpine Shire Council
Kerbs	kerb1297	Normal	Star Road	Barrier Kerb and Gutter	17	Bright	Alpine Shire Council
Kerbs	kerb1298	Normal	Station Street	Barrier Kerb and Gutter	116	Bright	Alpine Shire Council
Kerbs	kerb1299	Normal	Station Street	Barrier Kerb and Gutter	114	Bright	Alpine Shire Council
Kerbs	kerb1332	Normal	Stockman Drive	Semi-Mountable Kerb and Gu	144	Bright	Alpine Shire Council
Kerbs	kerb1333	Normal	Stockman Drive	Edge Strip	78	Bright	Alpine Shire Council
Kerbs	kerb1334	Normal	Stockman Drive	Semi-Mountable Kerb and Gu	132	Bright	Alpine Shire Council
Kerbs	kerb1335	Normal	Sundown Crescent	Edge Strip	115	Bright	Alpine Shire Council
Kerbs	kerb1336	Normal	Sundown Crescent	Semi-Mountable Kerb and Gu	169	Bright	Alpine Shire Council
Kerbs	kerb1337	Normal	Sundown Crescent	Barrier Kerb	30	Bright	Alpine Shire Council
Kerbs	kerb1338	Normal	Sundown Crescent	Semi-Mountable Kerb and Gu	131	Bright	Alpine Shire Council
Kerbs	kerb1339	Normal	Sundown Crescent	Semi-Mountable Kerb and Gu	119	Bright	Alpine Shire Council
Kerbs	kerb1368	Normal	Tempo Crescent	Semi-Mountable Kerb and Gu	62	Bright	Alpine Shire Council
Kerbs	kerb1369	Normal	Tempo Crescent	Semi-Mountable Kerb and Gu	62	Bright	Alpine Shire Council
Kerbs	kerb1370	Normal	Tempo Crescent	Semi-Mountable Kerb and Gu	35	Bright	Alpine Shire Council
Kerbs	kerb1371	Normal	Tempo Crescent	Semi-Mountable Kerb and Gu	251	Bright	Alpine Shire Council
Kerbs	kerb1372	Normal	Tempo Crescent	Semi-Mountable Kerb and Gu	259	Bright	Alpine Shire Council
Kerbs	kerb1385	Normal	The Track	Semi-Mountable Kerb and Gu	190	Bright	Alpine Shire Council
Kerbs	kerb1386	Normal	The Track	Semi-Mountable Kerb and Gu	189	Bright	Alpine Shire Council
Kerbs	kerb1387	Normal	The Track	Semi-Mountable Kerb and Gu	75	Bright	Alpine Shire Council
Kerbs	kerb1388	Normal	The Track	Semi-Mountable Kerb and Gu	35	Bright	Alpine Shire Council
Kerbs	kerb1394	Normal	Thompson Street	Barrier Kerb and Gutter	221	Bright	Alpine Shire Council
Kerbs	kerb1395	Normal	Thompson Street	Barrier Kerb and Gutter	224	Bright	Alpine Shire Council
Kerbs	kerb1396	Normal	Three Peaks Rise	Semi-Mountable Kerb and Gu	151	Bright	Alpine Shire Council
Kerbs	kerb1397	Normal	Three Peaks Rise	Semi-Mountable Kerb and Gu	148	Bright	Alpine Shire Council
Kerbs	kerb1409	Normal	Toorak Road	Barrier Kerb and Gutter	85	Bright	Alpine Shire Council
Kerbs	kerb1410	Normal	Toorak Road	Barrier Kerb and Gutter	84	Bright	Alpine Shire Council
Kerbs	kerb1411	Normal	Toorak Road	Barrier Kerb and Gutter	85	Bright	Alpine Shire Council
Kerbs	kerb1412	Normal	Toorak Road	Barrier Kerb and Gutter	103	Bright	Alpine Shire Council
Kerbs	kerb1413	Normal	Toorak Road	Semi-Mountable Kerb and Gu	245	Bright	Alpine Shire Council
Kerbs	kerb1414	Normal	Toorak Road	Semi-Mountable Kerb and Gu	245	Bright	Alpine Shire Council
Kerbs	kerb1434	Normal	Walkers Lane	Semi-Mountable Kerb and Gu	56	Bright	Alpine Shire Council
Kerbs	kerb1435	Normal	Walkers Lane	Semi-Mountable Kerb and Gu	53	Bright	Alpine Shire Council
Kerbs	kerb1436	Normal	Walkers Lane	Semi-Mountable Kerb and Gu	90	Bright	Alpine Shire Council
Kerbs	kerb1437	Normal	Walkers Lane	Semi-Mountable Kerb and Gu	86	Bright	Alpine Shire Council
Kerbs	kerb1438	Normal	Walkers Lane	Semi-Mountable Kerb and Gu	198	Bright	Alpine Shire Council
Kerbs	kerb1439	Normal	Walkers Lane	Semi-Mountable Kerb and Gu	183	Bright	Alpine Shire Council
Kerbs	kerb1440	Normal	Walkers Lane	Semi-Mountable Kerb and Gu	95	Bright	Alpine Shire Council
Kerbs	kerb1441	Normal	Walkers Lane	Semi-Mountable Kerb and Gu	91	Bright	Alpine Shire Council
Kerbs	kerb1442	Normal	Walkers Lane	Open Drain	220	Bright	Alpine Shire Council
Kerbs	kerb1443	Normal	Walkers Lane	Semi-Mountable Kerb and Gu	203	Bright	Alpine Shire Council
Kerbs	kerb1444	Normal	Walkers Lane	Open Drain	30	Bright	Alpine Shire Council
Kerbs	kerb1445	Normal	Walkers Lane	Semi-Mountable Kerb and Gu	58	Bright	Alpine Shire Council
Kerbs	kerb1446	Normal	Walkers Lane	Semi-Mountable Kerb and Gu	173	Bright	Alpine Shire Council
Kerbs	kerb1453	Normal	Walnut Grove	Semi-Mountable Kerb and Gu	534	Bright	Alpine Shire Council
Kerbs	kerb1454	Normal	Walnut Grove	Semi-Mountable Kerb and Gu	511	Bright	Alpine Shire Council
Kerbs	kerb1466	Normal	Wattle Avenue	Barrier Kerb and Gutter	102	Bright	Alpine Shire Council
Kerbs	kerb1467	Normal	Wattle Avenue	Barrier Kerb and Gutter	98	Bright	Alpine Shire Council
Kerbs	kerb1484	High use	Wills Street	Barrier Kerb and Gutter	355	Bright	Alpine Shire Council
Kerbs	kerb1485	High use	Wills Street	Barrier Kerb and Gutter	148	Bright	Alpine Shire Council
Kerbs	kerb1486	High use	Wills Street	Barrier Kerb and Gutter	83	Bright	Alpine Shire Council
Kerbs	kerb1487	High use	Wills Street	Barrier Kerb and Gutter	62	Bright	Alpine Shire Council
Kerbs	kerb1488	Normal	Wilson Court	Semi-Mountable Kerb and Gu	179	Bright	Alpine Shire Council
Kerbs	kerb1489	Normal	Wilson Court	Semi-Mountable Kerb and Gu	171	Bright	Alpine Shire Council

**ALPINE SHIRE COUNCIL**  
**KERB CHANNEL REGISTER 2025**


AssetClass	AssetId	Category	SystemName	AssetType	QuantityLength	Community	AssetOwner
Kerbs	kerb1502	High use	Wood Street	Barrier Kerb and Gutter	152	Bright	Alpine Shire Council
Kerbs	kerb1503	High use	Wood Street	Barrier Kerb and Gutter	183	Bright	Alpine Shire Council
Kerbs	kerb1504	Normal	Woodlands Grove	Semi-Mountable Kerb and Gu	144	Bright	Alpine Shire Council
Kerbs	kerb1505	Normal	Woodlands Grove	Semi-Mountable Kerb and Gu	160	Bright	Alpine Shire Council
Kerbs	kerb408	Normal	Eumerella Drive	Barrier Kerb and Gutter	110	Buffalo River	Alpine Shire Council
Kerbs	kerb100	Normal	Big Muster Drive	Spoon Drain	150	Dinner Plain	Alpine Shire Council
Kerbs	kerb101	Normal	Big Muster Drive	Spoon Drain	23	Dinner Plain	Alpine Shire Council
Kerbs	kerb102	Normal	Big Muster Drive	Semi-Mountable Kerb and Gu	162	Dinner Plain	Alpine Shire Council
Kerbs	kerb103	Normal	Big Muster Drive	Semi-Mountable Kerb and Gu	39	Dinner Plain	Alpine Shire Council
Kerbs	kerb104	Normal	Big Muster Drive	Semi-Mountable Kerb and Gu	26	Dinner Plain	Alpine Shire Council
Kerbs	kerb105	Normal	Big Muster Drive	Semi-Mountable Kerb and Gu	76	Dinner Plain	Alpine Shire Council
Kerbs	kerb106	Normal	Big Muster Drive	Semi-Mountable Kerb and Gu	19	Dinner Plain	Alpine Shire Council
Kerbs	kerb107	Normal	Big Muster Drive	Semi-Mountable Kerb and Gu	59	Dinner Plain	Alpine Shire Council
Kerbs	kerb108	Normal	Big Muster Drive	Semi-Mountable Kerb and Gu	35	Dinner Plain	Alpine Shire Council
Kerbs	kerb109	Normal	Big Muster Drive	Semi-Mountable Kerb and Gu	64	Dinner Plain	Alpine Shire Council
Kerbs	kerb110	Normal	Big Muster Drive	Semi-Mountable Kerb and Gu	105	Dinner Plain	Alpine Shire Council
Kerbs	kerb111	Normal	Big Muster Drive	Semi-Mountable Kerb and Gu	53	Dinner Plain	Alpine Shire Council
Kerbs	kerb112	Normal	Big Muster Drive	Semi-Mountable Kerb and Gu	28	Dinner Plain	Alpine Shire Council
Kerbs	kerb113	Normal	Big Muster Drive	Semi-Mountable Kerb and Gu	35	Dinner Plain	Alpine Shire Council
Kerbs	kerb114	Normal	Big Muster Drive	Semi-Mountable Kerb and Gu	16	Dinner Plain	Alpine Shire Council
Kerbs	kerb115	Normal	Big Muster Drive	Semi-Mountable Kerb and Gu	75	Dinner Plain	Alpine Shire Council
Kerbs	kerb116	Normal	Big Muster Drive	Semi-Mountable Kerb and Gu	13	Dinner Plain	Alpine Shire Council
Kerbs	kerb117	Normal	Big Muster Drive	Semi-Mountable Kerb and Gu	89	Dinner Plain	Alpine Shire Council
Kerbs	kerb118	Normal	Big Muster Drive	Semi-Mountable Kerb and Gu	66	Dinner Plain	Alpine Shire Council
Kerbs	kerb119	Normal	Big Muster Drive	Semi-Mountable Kerb and Gu	39	Dinner Plain	Alpine Shire Council
Kerbs	kerb120	Normal	Big Muster Drive	Semi-Mountable Kerb and Gu	22	Dinner Plain	Alpine Shire Council
Kerbs	kerb121	Normal	Big Muster Drive	Semi-Mountable Kerb and Gu	80	Dinner Plain	Alpine Shire Council
Kerbs	kerb122	Normal	Big Muster Drive	Semi-Mountable Kerb and Gu	46	Dinner Plain	Alpine Shire Council
Kerbs	kerb123	Normal	Big Muster Drive	Semi-Mountable Kerb and Gu	51	Dinner Plain	Alpine Shire Council
Kerbs	kerb124	Normal	Big Muster Drive	Spoon Drain	54	Dinner Plain	Alpine Shire Council
Kerbs	kerb145	Normal	Bogong Lane	Semi-Mountable Kerb and Gu	34	Dinner Plain	Alpine Shire Council
Kerbs	kerb146	Normal	Bogong Lane	Semi-Mountable Kerb and Gu	62	Dinner Plain	Alpine Shire Council
Kerbs	kerb158	Normal	Brumby Lane	Spoon Drain	27	Dinner Plain	Alpine Shire Council
Kerbs	kerb185	Normal	Cattle Pen Drive	Spoon Drain	147	Dinner Plain	Alpine Shire Council
Kerbs	kerb186	Normal	Cattle Pen Drive	Spoon Drain	15	Dinner Plain	Alpine Shire Council
Kerbs	kerb279	Normal	Cooee Lane	Spoon Drain	53	Dinner Plain	Alpine Shire Council
Kerbs	kerb319	Normal	Crisp Hollow	Spoon Drain	36	Dinner Plain	Alpine Shire Council
Kerbs	kerb320	Normal	Cuff 'n Collar Lane	Spoon Drain	96	Dinner Plain	Alpine Shire Council
Kerbs	kerb360	Normal	DP Day Carpark	Semi-Mountable Kerb and Gu	85	Dinner Plain	Alpine Shire Council
Kerbs	kerb361	Normal	DP Day Carpark	Semi-Mountable Kerb and Gu	46	Dinner Plain	Alpine Shire Council
Kerbs	kerb362	Normal	Drovers Lane	Semi-Mountable Kerb and Gu	13	Dinner Plain	Alpine Shire Council
Kerbs	kerb363	Normal	Drovers Lane	Semi-Mountable Kerb and Gu	11	Dinner Plain	Alpine Shire Council
Kerbs	kerb364	Normal	Drovers Lane	Spoon Drain	93	Dinner Plain	Alpine Shire Council
Kerbs	kerb367	Normal	Dry Bone Lane	Semi-Mountable Kerb and Gu	141	Dinner Plain	Alpine Shire Council
Kerbs	kerb368	Normal	Dry Bone Lane	Semi-Mountable Kerb and Gu	143	Dinner Plain	Alpine Shire Council
Kerbs	kerb464	Normal	Geebung Road	Semi-Mountable Kerb and Gu	142	Dinner Plain	Alpine Shire Council
Kerbs	kerb465	Normal	Geebung Road	Semi-Mountable Kerb and Gu	1	Dinner Plain	Alpine Shire Council
Kerbs	kerb466	Normal	Geebung Road	Semi-Mountable Kerb and Gu	6	Dinner Plain	Alpine Shire Council
Kerbs	kerb467	Normal	Geebung Road	Semi-Mountable Kerb and Gu	157	Dinner Plain	Alpine Shire Council
Kerbs	kerb489	Normal	Halter Lane	Semi-Mountable Kerb and Gu	141	Dinner Plain	Alpine Shire Council
Kerbs	kerb490	Normal	Halter Lane	Semi-Mountable Kerb and Gu	146	Dinner Plain	Alpine Shire Council
Kerbs	kerb491	Normal	Halter Lane	Semi-Mountable Kerb and Gu	26	Dinner Plain	Alpine Shire Council
Kerbs	kerb492	Normal	Halter Lane	Semi-Mountable Kerb and Gu	42	Dinner Plain	Alpine Shire Council
Kerbs	kerb493	Normal	Halter Lane	Semi-Mountable Kerb and Gu	138	Dinner Plain	Alpine Shire Council
Kerbs	kerb494	Normal	Halter Lane	Semi-Mountable Kerb and Gu	52	Dinner Plain	Alpine Shire Council
Kerbs	kerb495	Normal	Halter Lane	Semi-Mountable Kerb and Gu	32	Dinner Plain	Alpine Shire Council
Kerbs	kerb496	Normal	Halter Lane	Spoon Drain	26	Dinner Plain	Alpine Shire Council
Kerbs	kerb547	Normal	Horsehair Bend	Spoon Drain	32	Dinner Plain	Alpine Shire Council



**ALPINE SHIRE COUNCIL**  
**KERB CHANNEL REGISTER 2025**


AssetClass	AssetId	Category	SystemName	AssetType	QuantityLength	Community	AssetOwner
Kerbs	kerb548	Normal	Horsehair Bend	Semi-Mountable Kerb and Gu	96	Dinner Plain	Alpine Shire Council
Kerbs	kerb549	Normal	Horsehair Bend	Spoon Drain	139	Dinner Plain	Alpine Shire Council
Kerbs	kerb550	Normal	Horseshoe Circle	Spoon Drain	56	Dinner Plain	Alpine Shire Council
Kerbs	kerb551	Normal	Horseshoe Circle	Spoon Drain	13	Dinner Plain	Alpine Shire Council
Kerbs	kerb552	Normal	Horseshoe Circle	Semi-Mountable Kerb	10	Dinner Plain	Alpine Shire Council
Kerbs	kerb553	Normal	Horseshoe Circle	Spoon Drain	42	Dinner Plain	Alpine Shire Council
Kerbs	kerb554	Normal	Horseshoe Circle	Spoon Drain	31	Dinner Plain	Alpine Shire Council
Kerbs	kerb555	Normal	Horseshoe Circle	Semi-Mountable Kerb and Gu	41	Dinner Plain	Alpine Shire Council
Kerbs	kerb556	Normal	Horseshoe Circle	Semi-Mountable Kerb and Gu	41	Dinner Plain	Alpine Shire Council
Kerbs	kerb557	Normal	Horseshoe Circle	Spoon Drain	47	Dinner Plain	Alpine Shire Council
Kerbs	kerb558	Normal	Horseshoe Circle	Spoon Drain	59	Dinner Plain	Alpine Shire Council
Kerbs	kerb559	Normal	Horseshoe Circle	Semi-Mountable Kerb and Gu	11	Dinner Plain	Alpine Shire Council
Kerbs	kerb560	Normal	Horseshoe Circle	Spoon Drain	82	Dinner Plain	Alpine Shire Council
Kerbs	kerb561	Normal	Horseshoe Circle	Spoon Drain	47	Dinner Plain	Alpine Shire Council
Kerbs	kerb562	Normal	Horseshoe Circle	Semi-Mountable Kerb and Gu	6	Dinner Plain	Alpine Shire Council
Kerbs	kerb563	Normal	Horseshoe Circle	Semi-Mountable Kerb and Gu	8	Dinner Plain	Alpine Shire Council
Kerbs	kerb564	Normal	Horseshoe Circle	Semi-Mountable Kerb and Gu	33	Dinner Plain	Alpine Shire Council
Kerbs	kerb565	Normal	Horseshoe Circle	Semi-Mountable Kerb and Gu	93	Dinner Plain	Alpine Shire Council
Kerbs	kerb566	Normal	Horseshoe Circle	Spoon Drain	18	Dinner Plain	Alpine Shire Council
Kerbs	kerb567	Normal	Horseshoe Circle	Spoon Drain	101	Dinner Plain	Alpine Shire Council
Kerbs	kerb568	Normal	Horseshoe Circle	Semi-Mountable Kerb and Gu	40	Dinner Plain	Alpine Shire Council
Kerbs	kerb569	Normal	Horseshoe Circle	Semi-Mountable Kerb and Gu	13	Dinner Plain	Alpine Shire Council
Kerbs	kerb570	Normal	Horseshoe Circle	Semi-Mountable Kerb and Gu	46	Dinner Plain	Alpine Shire Council
Kerbs	kerb571	Normal	Horseshoe Circle	Spoon Drain	50	Dinner Plain	Alpine Shire Council
Kerbs	kerb572	Normal	Horseshoe Circle	Spoon Drain	52	Dinner Plain	Alpine Shire Council
Kerbs	kerb573	Normal	Horseshoe Circle	Spoon Drain	14	Dinner Plain	Alpine Shire Council
Kerbs	kerb574	Normal	Horseshoe Circle	Spoon Drain	33	Dinner Plain	Alpine Shire Council
Kerbs	kerb575	Normal	Horseshoe Circle Carpark	Barrier Kerb	8	Dinner Plain	Alpine Shire Council
Kerbs	kerb576	Normal	Horseshoe Circle Carpark	Barrier Kerb	33	Dinner Plain	Alpine Shire Council
Kerbs	kerb577	Normal	Horseshoe Circle Carpark	Semi-Mountable Kerb and Gu	53	Dinner Plain	Alpine Shire Council
Kerbs	kerb578	Normal	Horseshoe Circle Carpark	Semi-Mountable Kerb and Gu	62	Dinner Plain	Alpine Shire Council
Kerbs	kerb579	Normal	Horseshoe Circle East Bus Shelter	Semi-Mountable Kerb and Gu	9	Dinner Plain	Alpine Shire Council
Kerbs	kerb580	Normal	Horseshoe Circle West Bus Shelter	Semi-Mountable Kerb and Gu	12	Dinner Plain	Alpine Shire Council
Kerbs	kerb615	Normal	JB Crook	Spoon Drain	54	Dinner Plain	Alpine Shire Council
Kerbs	kerb1010	Normal	Park Lane	Semi-Mountable Kerb and Gu	36	Dinner Plain	Alpine Shire Council
Kerbs	kerb1130	Normal	Roney Macs Twist	Spoon Drain	103	Dinner Plain	Alpine Shire Council
Kerbs	kerb1162	Normal	Scrubbers End	Semi-Mountable Kerb and Gu	36	Dinner Plain	Alpine Shire Council
Kerbs	kerb1163	Normal	Scrubbers End	Semi-Mountable Kerb and Gu	6	Dinner Plain	Alpine Shire Council
Kerbs	kerb1164	Normal	Scrubbers End	Semi-Mountable Kerb and Gu	24	Dinner Plain	Alpine Shire Council
Kerbs	kerb1165	Normal	Scrubbers End	Barrier Kerb	102	Dinner Plain	Alpine Shire Council
Kerbs	kerb1166	Normal	Scrubbers End	Spoon Drain	107	Dinner Plain	Alpine Shire Council
Kerbs	kerb1167	Normal	Scrubbers End	Edge Strip	48	Dinner Plain	Alpine Shire Council
Kerbs	kerb1168	Normal	Scrubbers End	Edge Strip	240	Dinner Plain	Alpine Shire Council
Kerbs	kerb1169	Normal	Scrubbers End	Spoon Drain	120	Dinner Plain	Alpine Shire Council
Kerbs	kerb1170	Normal	Scrubbers End	Edge Strip	140	Dinner Plain	Alpine Shire Council
Kerbs	kerb1203	Normal	Squatters Lane	Semi-Mountable Kerb and Gu	39	Dinner Plain	Alpine Shire Council
Kerbs	kerb1204	Normal	Squatters Lane	Semi-Mountable Kerb and Gu	39	Dinner Plain	Alpine Shire Council
Kerbs	kerb1343	Normal	Table Top Fork	Spoon Drain	99	Dinner Plain	Alpine Shire Council
Kerbs	kerb1365	Normal	Tea Bag Lane	Spoon Drain	48	Dinner Plain	Alpine Shire Council
Kerbs	kerb1415	Normal	Tower Road	Semi-Mountable Kerb and Gu	60	Dinner Plain	Alpine Shire Council
Kerbs	kerb1416	Normal	Tower Road	Semi-Mountable Kerb and Gu	57	Dinner Plain	Alpine Shire Council
Kerbs	kerb1490	Normal	Wire Plain Dash	Spoon Drain	48	Dinner Plain	Alpine Shire Council
Kerbs	kerb1491	Normal	Wire Plain Dash	Spoon Drain	47	Dinner Plain	Alpine Shire Council
Kerbs	kerb1518	Normal	Youngs Top	Spoon Drain	53	Dinner Plain	Alpine Shire Council
Kerbs	kerb1041	Normal	Pine Court	Edge Strip	168	Freeburgh	Alpine Shire Council
Kerbs	kerb1042	Normal	Pine Court	Edge Strip	168	Freeburgh	Alpine Shire Council
Kerbs	kerb147	Normal	Bon Accord Track	Open Drain	181	Harrierville	Alpine Shire Council
Kerbs	kerb266	Normal	Cobungra Court	Semi-Mountable Kerb and Gu	155	Harrierville	Alpine Shire Council

**ALPINE SHIRE COUNCIL**  
**KERB CHANNEL REGISTER 2025**


AssetClass	AssetId	Category	SystemName	AssetType	QuantityLength	Community	AssetOwner
Kerbs	kerb267	Normal	Cobungra Court	Semi-Mountable Kerb and Gu	21	Harrietville	Alpine Shire Council
Kerbs	kerb268	Normal	Cobungra Court	Semi-Mountable Kerb and Gu	25	Harrietville	Alpine Shire Council
Kerbs	kerb269	Normal	Cobungra Court	Semi-Mountable Kerb and Gu	151	Harrietville	Alpine Shire Council
Kerbs	kerb270	Normal	Cobungra Court	Semi-Mountable Kerb and Gu	17	Harrietville	Alpine Shire Council
Kerbs	kerb278	Normal	Conleys Lane	Open Drain	138	Harrietville	Alpine Shire Council
Kerbs	kerb421	Normal	Feathertop Track	Open Drain	319	Harrietville	Alpine Shire Council
Kerbs	kerb422	Normal	Feathertop Track	Open Drain	207	Harrietville	Alpine Shire Council
Kerbs	kerb478	Normal	Great Alpine Road	Open Drain	123	Harrietville	Alpine Shire Council
Kerbs	kerb479	Normal	Great Alpine Road	Semi-Mountable Kerb and Gu	302	Harrietville	Alpine Shire Council
Kerbs	kerb1039	Normal	Pick and Shovel Rise	Open Drain	145	Harrietville	Alpine Shire Council
Kerbs	kerb1040	Normal	Pick and Shovel Rise	Open Drain	145	Harrietville	Alpine Shire Council
Kerbs	kerb35	Normal	Arthur Street	Barrier Kerb and Gutter	162	Mount Beauty	Alpine Shire Council
Kerbs	kerb36	Normal	Arthur Street	Barrier Kerb and Gutter	150	Mount Beauty	Alpine Shire Council
Kerbs	kerb98	High Use	Beauty Avenue	Barrier Kerb and Gutter	282	Mount Beauty	Alpine Shire Council
Kerbs	kerb99	Normal	Beauty Avenue	Barrier Kerb and Gutter	275	Mount Beauty	Alpine Shire Council
Kerbs	kerb1521	Normal	Big Hill Mountain Bike Park Carpark	Semi-Mountable Kerb and Gu	32	Mount Beauty	Alpine Shire Council
Kerbs	kerb1522	Normal	Big Hill Mountain Bike Park Carpark	Semi-Mountable Kerb and Gu	56	Mount Beauty	Alpine Shire Council
Kerbs	kerb136	High Use	Boat Ramp Road	Barrier Kerb and Gutter	60	Mount Beauty	Alpine Shire Council
Kerbs	kerb137	Normal	Bogong Avenue	Barrier Kerb and Gutter	284	Mount Beauty	Alpine Shire Council
Kerbs	kerb138	Normal	Bogong Avenue	Barrier Kerb and Gutter	88	Mount Beauty	Alpine Shire Council
Kerbs	kerb139	Normal	Bogong Avenue	Barrier Kerb and Gutter	261	Mount Beauty	Alpine Shire Council
Kerbs	kerb140	Normal	Bogong Avenue	Open Drain	269	Mount Beauty	Alpine Shire Council
Kerbs	kerb141	Normal	Bogong High Plains Road	Barrier Kerb and Gutter	66	Mount Beauty	Alpine Shire Council
Kerbs	kerb142	Normal	Bogong High Plains Road	Barrier Kerb and Gutter	26	Mount Beauty	Alpine Shire Council
Kerbs	kerb143	Normal	Bogong High Plains Road	Semi-Mountable Kerb and Gu	20	Mount Beauty	Alpine Shire Council
Kerbs	kerb144	Normal	Bogong High Plains Road	Semi-Mountable Kerb	99	Mount Beauty	Alpine Shire Council
Kerbs	kerb406	Normal	Embankment Drive	Semi-Mountable Kerb and Gu	21	Mount Beauty	Alpine Shire Council
Kerbs	kerb407	Normal	Embankment Drive	Barrier Kerb and Gutter	101	Mount Beauty	Alpine Shire Council
Kerbs	kerb1519	Normal	Embankment Drive	Barrier Kerb	15	Mount Beauty	Alpine Shire Council
Kerbs	kerb1520	Normal	Embankment Drive	Barrier Kerb	14	Mount Beauty	Alpine Shire Council
Kerbs	kerb411	Normal	Fairway Avenue	Barrier Kerb and Gutter	350	Mount Beauty	Alpine Shire Council
Kerbs	kerb412	Normal	Fairway Avenue	Barrier Kerb and Gutter	17	Mount Beauty	Alpine Shire Council
Kerbs	kerb413	Normal	Fairway Avenue	Barrier Kerb and Gutter	76	Mount Beauty	Alpine Shire Council
Kerbs	kerb414	Normal	Fairway Avenue	Barrier Kerb and Gutter	91	Mount Beauty	Alpine Shire Council
Kerbs	kerb415	Normal	Fairway Avenue	Barrier Kerb and Gutter	71	Mount Beauty	Alpine Shire Council
Kerbs	kerb416	Normal	Fairway Avenue	Barrier Kerb and Gutter	93	Mount Beauty	Alpine Shire Council
Kerbs	kerb417	Normal	Fairway Avenue	Barrier Kerb and Gutter	55	Mount Beauty	Alpine Shire Council
Kerbs	kerb418	Normal	Fairway Avenue	Barrier Kerb and Gutter	78	Mount Beauty	Alpine Shire Council
Kerbs	kerb429	Normal	Freeburgh Avenue	Barrier Kerb and Gutter	255	Mount Beauty	Alpine Shire Council
Kerbs	kerb430	Normal	Freeburgh Avenue	Barrier Kerb and Gutter	258	Mount Beauty	Alpine Shire Council
Kerbs	kerb431	Normal	Freeburgh Avenue	Barrier Kerb and Gutter	169	Mount Beauty	Alpine Shire Council
Kerbs	kerb432	Normal	Freeburgh Avenue	Barrier Kerb and Gutter	170	Mount Beauty	Alpine Shire Council
Kerbs	kerb433	Normal	Freeburgh Avenue	Barrier Kerb and Gutter	260	Mount Beauty	Alpine Shire Council
Kerbs	kerb434	Normal	Freeburgh Avenue	Barrier Kerb and Gutter	254	Mount Beauty	Alpine Shire Council
Kerbs	kerb528	Normal	Hill Street	Barrier Kerb and Gutter	187	Mount Beauty	Alpine Shire Council
Kerbs	kerb529	Normal	Hill Street	Barrier Kerb and Gutter	187	Mount Beauty	Alpine Shire Council
Kerbs	kerb532	High use	Hollonds Street	Barrier Kerb and Gutter	41	Mount Beauty	Alpine Shire Council
Kerbs	kerb533	High use	Hollonds Street	Barrier Kerb and Gutter	31	Mount Beauty	Alpine Shire Council
Kerbs	kerb534	High use	Hollonds Street	Barrier Kerb and Gutter	17	Mount Beauty	Alpine Shire Council
Kerbs	kerb535	High use	Hollonds Street	Barrier Kerb	175	Mount Beauty	Alpine Shire Council
Kerbs	kerb536	High use	Hollonds Street	Barrier Kerb and Gutter	173	Mount Beauty	Alpine Shire Council
Kerbs	kerb537	High use	Hollonds Street	Barrier Kerb and Gutter	19	Mount Beauty	Alpine Shire Council
Kerbs	kerb538	High use	Hollonds Street	Barrier Kerb and Gutter	17	Mount Beauty	Alpine Shire Council
Kerbs	kerb635	High use	Kiewa Crescent	Semi-Mountable Kerb and Gu	23	Mount Beauty	Alpine Shire Council
Kerbs	kerb636	High use	Kiewa Crescent	Barrier Kerb and Gutter	20	Mount Beauty	Alpine Shire Council
Kerbs	kerb637	High use	Kiewa Crescent	Spoon Drain	52	Mount Beauty	Alpine Shire Council
Kerbs	kerb638	High use	Kiewa Crescent	Barrier Kerb and Gutter	25	Mount Beauty	Alpine Shire Council
Kerbs	kerb639	High use	Kiewa Crescent	Spoon Drain	36	Mount Beauty	Alpine Shire Council

**ALPINE SHIRE COUNCIL**  
**KERB CHANNEL REGISTER 2025**


AssetClass	AssetId	Category	SystemName	AssetType	QuantityLength	Community	AssetOwner
Kerbs	kerb640	High use	Kiewa Crescent	Barrier Kerb and Gutter	7	Mount Beauty	Alpine Shire Council
Kerbs	kerb641	Normal	Kiewa Crescent	Barrier Kerb and Gutter	80	Mount Beauty	Alpine Shire Council
Kerbs	kerb642	High use	Kiewa Crescent	Barrier Kerb and Gutter	77	Mount Beauty	Alpine Shire Council
Kerbs	kerb643	Normal	Kiewa Crescent	Barrier Kerb and Gutter	173	Mount Beauty	Alpine Shire Council
Kerbs	kerb644	Normal	Kiewa Crescent	Barrier Kerb and Gutter	152	Mount Beauty	Alpine Shire Council
Kerbs	kerb645	Normal	Kiewa Crescent	Barrier Kerb and Gutter	83	Mount Beauty	Alpine Shire Council
Kerbs	kerb646	Normal	Kiewa Crescent	Semi-Mountable Kerb	6	Mount Beauty	Alpine Shire Council
Kerbs	kerb647	Normal	Kiewa Crescent	Barrier Kerb and Gutter	72	Mount Beauty	Alpine Shire Council
Kerbs	kerb648	Normal	Kiewa Crescent	Semi-Mountable Kerb	4	Mount Beauty	Alpine Shire Council
Kerbs	kerb649	High use	Kiewa Crescent	Barrier Kerb	41	Mount Beauty	Alpine Shire Council
Kerbs	kerb650	High use	Kiewa Crescent	Barrier Kerb	73	Mount Beauty	Alpine Shire Council
Kerbs	kerb651	High use	Kiewa Crescent	Barrier Kerb	63	Mount Beauty	Alpine Shire Council
Kerbs	kerb652	Normal	Kiewa Crescent	Spoon Drain	60	Mount Beauty	Alpine Shire Council
Kerbs	kerb683	High use	Lakeside Avenue	Barrier Kerb and Gutter	143	Mount Beauty	Alpine Shire Council
Kerbs	kerb684	Normal	Lakeside Avenue	Barrier Kerb and Gutter	149	Mount Beauty	Alpine Shire Council
Kerbs	kerb685	High use	Lakeside Avenue	Barrier Kerb and Gutter	160	Mount Beauty	Alpine Shire Council
Kerbs	kerb686	High use	Lakeside Avenue	Barrier Kerb and Gutter	139	Mount Beauty	Alpine Shire Council
Kerbs	kerb687	Normal	Lakeside Avenue	Barrier Kerb and Gutter	30	Mount Beauty	Alpine Shire Council
Kerbs	kerb688	Normal	Lakeside Avenue	Barrier Kerb and Gutter	221	Mount Beauty	Alpine Shire Council
Kerbs	kerb689	Normal	Lakeside Avenue	Barrier Kerb and Gutter	225	Mount Beauty	Alpine Shire Council
Kerbs	kerb690	Normal	Lakeside Avenue	Barrier Kerb and Gutter	165	Mount Beauty	Alpine Shire Council
Kerbs	kerb691	Normal	Lakeside Avenue	Barrier Kerb and Gutter	179	Mount Beauty	Alpine Shire Council
Kerbs	kerb692	Normal	Lakeside Avenue	Barrier Kerb and Gutter	14	Mount Beauty	Alpine Shire Council
Kerbs	kerb693	Normal	Lakeside Avenue	Barrier Kerb and Gutter	187	Mount Beauty	Alpine Shire Council
Kerbs	kerb694	Normal	Lakeside Avenue	Barrier Kerb and Gutter	191	Mount Beauty	Alpine Shire Council
Kerbs	kerb695	Normal	Lakeside Avenue	Barrier Kerb and Gutter	13	Mount Beauty	Alpine Shire Council
Kerbs	kerb696	Normal	Lakeside Avenue	Barrier Kerb and Gutter	10	Mount Beauty	Alpine Shire Council
Kerbs	kerb697	Normal	Lakeside Avenue	Barrier Kerb and Gutter	125	Mount Beauty	Alpine Shire Council
Kerbs	kerb698	Normal	Lakeside Avenue	Barrier Kerb and Gutter	137	Mount Beauty	Alpine Shire Council
Kerbs	kerb699	Normal	Lakeside Avenue	Barrier Kerb and Gutter	85	Mount Beauty	Alpine Shire Council
Kerbs	kerb700	Normal	Lakeside Avenue	Barrier Kerb and Gutter	178	Mount Beauty	Alpine Shire Council
Kerbs	kerb701	Normal	Lakeside Avenue	Barrier Kerb and Gutter	93	Mount Beauty	Alpine Shire Council
Kerbs	kerb702	Normal	Lakeside Avenue	Barrier Kerb and Gutter	4	Mount Beauty	Alpine Shire Council
Kerbs	kerb703	Normal	Lakeside Avenue	Barrier Kerb and Gutter	18	Mount Beauty	Alpine Shire Council
Kerbs	kerb704	Normal	Lakeside Avenue	Barrier Kerb and Gutter	312	Mount Beauty	Alpine Shire Council
Kerbs	kerb705	Normal	Lakeside Avenue	Barrier Kerb and Gutter	71	Mount Beauty	Alpine Shire Council
Kerbs	kerb706	Normal	Lakeside Avenue	Semi-Mountable Kerb	6	Mount Beauty	Alpine Shire Council
Kerbs	kerb707	Normal	Lakeside Avenue	Barrier Kerb and Gutter	5	Mount Beauty	Alpine Shire Council
Kerbs	kerb708	High use	Lakeside Avenue	Barrier Kerb and Gutter	81	Mount Beauty	Alpine Shire Council
Kerbs	kerb709	Normal	Lakeside Avenue	Barrier Kerb and Gutter	7	Mount Beauty	Alpine Shire Council
Kerbs	kerb710	High use	Lakeside Avenue	Barrier Kerb and Gutter	47	Mount Beauty	Alpine Shire Council
Kerbs	kerb711	High use	Lakeside Avenue	Barrier Kerb and Gutter	11	Mount Beauty	Alpine Shire Council
Kerbs	kerb712	Normal	Lakeside Avenue	Barrier Kerb and Gutter	77	Mount Beauty	Alpine Shire Council
Kerbs	kerb713	Normal	Lakeside Avenue	Barrier Kerb and Gutter	72	Mount Beauty	Alpine Shire Council
Kerbs	kerb714	Normal	Lakeside Avenue	Semi-Mountable Kerb and Gu	22	Mount Beauty	Alpine Shire Council
Kerbs	kerb715	Normal	Lakeside Avenue	Barrier Kerb and Gutter	20	Mount Beauty	Alpine Shire Council
Kerbs	kerb759	Normal	Maddison Street	Barrier Kerb and Gutter	38	Mount Beauty	Alpine Shire Council
Kerbs	kerb760	Normal	Maddison Street	Barrier Kerb and Gutter	14	Mount Beauty	Alpine Shire Council
Kerbs	kerb761	Normal	Maddison Street	Barrier Kerb and Gutter	77	Mount Beauty	Alpine Shire Council
Kerbs	kerb762	Normal	Maddison Street	Spoon Drain	24	Mount Beauty	Alpine Shire Council
Kerbs	kerb763	Normal	Maddison Street	Barrier Kerb and Gutter	8	Mount Beauty	Alpine Shire Council
Kerbs	kerb764	Normal	Maddison Street	Barrier Kerb and Gutter	133	Mount Beauty	Alpine Shire Council
Kerbs	kerb765	Normal	Maddison Street	Barrier Kerb and Gutter	83	Mount Beauty	Alpine Shire Council
Kerbs	kerb766	Normal	Maddison Street	Barrier Kerb and Gutter	84	Mount Beauty	Alpine Shire Council
Kerbs	kerb798	Normal	McKay Street	Barrier Kerb and Gutter	249	Mount Beauty	Alpine Shire Council
Kerbs	kerb799	Normal	McKay Street	Barrier Kerb and Gutter	220	Mount Beauty	Alpine Shire Council
Kerbs	kerb800	Normal	Mill Road	Semi-Mountable Kerb and Gu	146	Mount Beauty	Alpine Shire Council
Kerbs	kerb801	Normal	Mill Road	Semi-Mountable Kerb and Gu	144	Mount Beauty	Alpine Shire Council

**ALPINE SHIRE COUNCIL**  
**KERB CHANNEL REGISTER 2025**


AssetClass	AssetId	Category	SystemName	AssetType	QuantityLength	Community	AssetOwner
Kerbs	kerb815	Normal	Mount Beauty Pool Carpark	Barrier Kerb	33	Mount Beauty	Alpine Shire Council
Kerbs	kerb816	Normal	Mount Beauty Visitor Info	Barrier Kerb	10	Mount Beauty	Alpine Shire Council
Kerbs	kerb817	Normal	Mount Beauty Visitor Info	Barrier Kerb	54	Mount Beauty	Alpine Shire Council
Kerbs	kerb818	Normal	Mount Beauty Visitor Info	Barrier Kerb and Gutter	29	Mount Beauty	Alpine Shire Council
Kerbs	kerb819	Normal	Mount Beauty Visitor Info	Barrier Kerb and Gutter	25	Mount Beauty	Alpine Shire Council
Kerbs	kerb820	Normal	Mount Beauty Visitor Info	Semi-Mountable Kerb and Gu	16	Mount Beauty	Alpine Shire Council
Kerbs	kerb821	Normal	Mount Beauty Visitor Info	Barrier Kerb	30	Mount Beauty	Alpine Shire Council
Kerbs	kerb822	Normal	Mount Beauty Visitor Info	Barrier Kerb	14	Mount Beauty	Alpine Shire Council
Kerbs	kerb823	Normal	Mount Beauty Visitor Info	Barrier Kerb	29	Mount Beauty	Alpine Shire Council
Kerbs	kerb830	Normal	Mount Street	Barrier Kerb and Gutter	90	Mount Beauty	Alpine Shire Council
Kerbs	kerb831	Normal	Mount Street	Barrier Kerb and Gutter	88	Mount Beauty	Alpine Shire Council
Kerbs	kerb832	Normal	Mountain Avenue	Barrier Kerb and Gutter	137	Mount Beauty	Alpine Shire Council
Kerbs	kerb833	Normal	Mountain Avenue	Barrier Kerb and Gutter	118	Mount Beauty	Alpine Shire Council
Kerbs	kerb834	Normal	Mountain Avenue	Barrier Kerb and Gutter	123	Mount Beauty	Alpine Shire Council
Kerbs	kerb835	Normal	Mountain Avenue	Barrier Kerb and Gutter	89	Mount Beauty	Alpine Shire Council
Kerbs	kerb836	Normal	Mountain Avenue	Barrier Kerb and Gutter	66	Mount Beauty	Alpine Shire Council
Kerbs	kerb837	Normal	Mountain Avenue	Barrier Kerb and Gutter	236	Mount Beauty	Alpine Shire Council
Kerbs	kerb838	Normal	Mountain Avenue	Barrier Kerb and Gutter	240	Mount Beauty	Alpine Shire Council
Kerbs	kerb933	Normal	Nelse Street	Barrier Kerb and Gutter	83	Mount Beauty	Alpine Shire Council
Kerbs	kerb934	Normal	Nelse Street	Barrier Kerb and Gutter	86	Mount Beauty	Alpine Shire Council
Kerbs	kerb935	Normal	Nelse Street	Barrier Kerb and Gutter	75	Mount Beauty	Alpine Shire Council
Kerbs	kerb936	Normal	Nelse Street	Barrier Kerb and Gutter	83	Mount Beauty	Alpine Shire Council
Kerbs	kerb937	Normal	Nelse Street	Barrier Kerb and Gutter	28	Mount Beauty	Alpine Shire Council
Kerbs	kerb938	Normal	Nelse Street	Barrier Kerb and Gutter	89	Mount Beauty	Alpine Shire Council
Kerbs	kerb939	Normal	Nelse Street	Barrier Kerb and Gutter	89	Mount Beauty	Alpine Shire Council
Kerbs	kerb1015	Normal	Park Street	Barrier Kerb and Gutter	76	Mount Beauty	Alpine Shire Council
Kerbs	kerb1016	Normal	Park Street	Barrier Kerb and Gutter	67	Mount Beauty	Alpine Shire Council
Kerbs	kerb1017	High use	Park Street	Barrier Kerb and Gutter	24	Mount Beauty	Alpine Shire Council
Kerbs	kerb1018	Normal	Park Street	Barrier Kerb and Gutter	21	Mount Beauty	Alpine Shire Council
Kerbs	kerb1019	High use	Park Street	Spoon Drain	36	Mount Beauty	Alpine Shire Council
Kerbs	kerb1020	High use	Park Street	Spoon Drain	53	Mount Beauty	Alpine Shire Council
Kerbs	kerb1021	Normal	Park Street	Barrier Kerb and Gutter	63	Mount Beauty	Alpine Shire Council
Kerbs	kerb1045	Normal	Pool Road	Barrier Kerb and Gutter	12	Mount Beauty	Alpine Shire Council
Kerbs	kerb1046	Normal	Pool Road	Barrier Kerb and Gutter	7	Mount Beauty	Alpine Shire Council
Kerbs	kerb1104	Normal	Reserve Drive	Barrier Kerb and Gutter	60	Mount Beauty	Alpine Shire Council
Kerbs	kerb1105	Normal	Reserve Drive	Barrier Kerb and Gutter	46	Mount Beauty	Alpine Shire Council
Kerbs	kerb1131	Normal	Roper Street	Barrier Kerb and Gutter	143	Mount Beauty	Alpine Shire Council
Kerbs	kerb1132	Normal	Roper Street	Barrier Kerb and Gutter	143	Mount Beauty	Alpine Shire Council
Kerbs	kerb1133	Normal	Roper Street	Barrier Kerb and Gutter	187	Mount Beauty	Alpine Shire Council
Kerbs	kerb1134	Normal	Roper Street	Barrier Kerb and Gutter	108	Mount Beauty	Alpine Shire Council
Kerbs	kerb1135	Normal	Roper Street	Barrier Kerb and Gutter	106	Mount Beauty	Alpine Shire Council
Kerbs	kerb1136	Normal	Roper Street	Barrier Kerb and Gutter	187	Mount Beauty	Alpine Shire Council
Kerbs	kerb1137	Normal	Roper Street	Barrier Kerb and Gutter	203	Mount Beauty	Alpine Shire Council
Kerbs	kerb1138	Normal	Roper Street	Barrier Kerb and Gutter	49	Mount Beauty	Alpine Shire Council
Kerbs	kerb1139	Normal	Roper Street	Barrier Kerb and Gutter	49	Mount Beauty	Alpine Shire Council
Kerbs	kerb1187	Normal	Simmonds Street	Barrier Kerb and Gutter	231	Mount Beauty	Alpine Shire Council
Kerbs	kerb1188	Normal	Simmonds Street	Barrier Kerb and Gutter	230	Mount Beauty	Alpine Shire Council
Kerbs	kerb1344	Normal	Tail Race Road	Semi-Mountable Kerb and Gu	8	Mount Beauty	Alpine Shire Council
Kerbs	kerb1345	Normal	Tail Race Road	Semi-Mountable Kerb and Gu	2	Mount Beauty	Alpine Shire Council
Kerbs	kerb1348	Normal	Tawonga Crescent	Barrier Kerb and Gutter	3	Mount Beauty	Alpine Shire Council
Kerbs	kerb1349	Normal	Tawonga Crescent	Barrier Kerb and Gutter	17	Mount Beauty	Alpine Shire Council
Kerbs	kerb1350	Normal	Tawonga Crescent	Barrier Kerb and Gutter	160	Mount Beauty	Alpine Shire Council
Kerbs	kerb1351	Normal	Tawonga Crescent	Spoon Drain	72	Mount Beauty	Alpine Shire Council
Kerbs	kerb1352	Normal	Tawonga Crescent	Barrier Kerb and Gutter	158	Mount Beauty	Alpine Shire Council
Kerbs	kerb1353	Normal	Tawonga Crescent	Edge Strip	65	Mount Beauty	Alpine Shire Council
Kerbs	kerb1354	Normal	Tawonga Crescent	Barrier Kerb and Gutter	69	Mount Beauty	Alpine Shire Council
Kerbs	kerb1355	Normal	Tawonga Crescent	Barrier Kerb and Gutter	62	Mount Beauty	Alpine Shire Council
Kerbs	kerb1356	Normal	Tawonga Crescent	Barrier Kerb and Gutter	239	Mount Beauty	Alpine Shire Council



**ALPINE SHIRE COUNCIL**  
**KERB CHANNEL REGISTER 2025**


AssetClass	AssetId	Category	SystemName	AssetType	QuantityLength	Community	AssetOwner
Kerbs	kerb1357	Normal	Tawonga Crescent	Barrier Kerb and Gutter	11	Mount Beauty	Alpine Shire Council
Kerbs	kerb1358	Normal	Tawonga Crescent	Barrier Kerb and Gutter	219	Mount Beauty	Alpine Shire Council
Kerbs	kerb1359	Normal	Tawonga Crescent	Barrier Kerb and Gutter	148	Mount Beauty	Alpine Shire Council
Kerbs	kerb1360	High use	Tawonga Crescent	Barrier Kerb and Gutter	61	Mount Beauty	Alpine Shire Council
Kerbs	kerb1361	High use	Tawonga Crescent	Barrier Kerb and Gutter	12	Mount Beauty	Alpine Shire Council
Kerbs	kerb1362	High use	Tawonga Crescent	Barrier Kerb	34	Mount Beauty	Alpine Shire Council
Kerbs	kerb1363	Normal	Tawonga Crescent	Barrier Kerb and Gutter	7	Mount Beauty	Alpine Shire Council
Kerbs	kerb1364	Normal	Tawonga Crescent	Barrier Kerb and Gutter	12	Mount Beauty	Alpine Shire Council
Kerbs	kerb1373	Normal	Tennis Court	Barrier Kerb and Gutter	55	Mount Beauty	Alpine Shire Council
Kerbs	kerb1374	Normal	Tennis Court	Barrier Kerb and Gutter	51	Mount Beauty	Alpine Shire Council
Kerbs	kerb1375	Normal	Tennis Court	Barrier Kerb and Gutter	124	Mount Beauty	Alpine Shire Council
Kerbs	kerb1376	Normal	Tennis Court	Barrier Kerb	36	Mount Beauty	Alpine Shire Council
Kerbs	kerb1377	Normal	Tennis Court	Barrier Kerb and Gutter	38	Mount Beauty	Alpine Shire Council
Kerbs	kerb1378	Normal	Tennis Court	Barrier Kerb	13	Mount Beauty	Alpine Shire Council
Kerbs	kerb1379	Normal	Tennis Court	Barrier Kerb	50	Mount Beauty	Alpine Shire Council
Kerbs	kerb1380	Normal	Tennis Court	Layback Kerb	45	Mount Beauty	Alpine Shire Council
Kerbs	kerb1381	Normal	Tennis Court	Barrier Kerb	52	Mount Beauty	Alpine Shire Council
Kerbs	kerb1382	Normal	Tennis Court	Barrier Kerb	30	Mount Beauty	Alpine Shire Council
Kerbs	kerb1383	Normal	Tennis Court	Barrier Kerb	65	Mount Beauty	Alpine Shire Council
Kerbs	kerb1423	Normal	Valley Avenue	Barrier Kerb and Gutter	266	Mount Beauty	Alpine Shire Council
Kerbs	kerb1424	Normal	Valley Avenue	Barrier Kerb and Gutter	273	Mount Beauty	Alpine Shire Council
Kerbs	kerb1425	Normal	Valley Avenue	Barrier Kerb and Gutter	186	Mount Beauty	Alpine Shire Council
Kerbs	kerb1426	Normal	Valley Avenue	Barrier Kerb and Gutter	7	Mount Beauty	Alpine Shire Council
Kerbs	kerb1427	Normal	Valley Avenue	Barrier Kerb and Gutter	15	Mount Beauty	Alpine Shire Council
Kerbs	kerb1428	Normal	Valley Avenue	Barrier Kerb and Gutter	17	Mount Beauty	Alpine Shire Council
Kerbs	kerb1429	Normal	Valley Avenue	Barrier Kerb and Gutter	170	Mount Beauty	Alpine Shire Council
Kerbs	kerb1447	Normal	Wallace Street	Barrier Kerb and Gutter	89	Mount Beauty	Alpine Shire Council
Kerbs	kerb1448	Normal	Wallace Street	Barrier Kerb and Gutter	88	Mount Beauty	Alpine Shire Council
Kerbs	kerb1449	Normal	Wallace Street	Barrier Kerb and Gutter	107	Mount Beauty	Alpine Shire Council
Kerbs	kerb1450	Normal	Wallace Street	Barrier Kerb and Gutter	110	Mount Beauty	Alpine Shire Council
Kerbs	kerb1451	Normal	Wallace Street	Barrier Kerb and Gutter	88	Mount Beauty	Alpine Shire Council
Kerbs	kerb1452	Normal	Wallace Street	Barrier Kerb and Gutter	88	Mount Beauty	Alpine Shire Council
Kerbs	kerb1468	Normal	Wermatong Avenue	Barrier Kerb and Gutter	88	Mount Beauty	Alpine Shire Council
Kerbs	kerb1469	Normal	Wermatong Avenue	Barrier Kerb and Gutter	87	Mount Beauty	Alpine Shire Council
Kerbs	kerb1470	Normal	Wermatong Avenue	Barrier Kerb and Gutter	101	Mount Beauty	Alpine Shire Council
Kerbs	kerb1471	Normal	Wermatong Avenue	Barrier Kerb and Gutter	62	Mount Beauty	Alpine Shire Council
Kerbs	kerb1472	Normal	Wermatong Avenue	Barrier Kerb and Gutter	179	Mount Beauty	Alpine Shire Council
Kerbs	kerb1473	Normal	Wermatong Avenue	Barrier Kerb and Gutter	109	Mount Beauty	Alpine Shire Council
Kerbs	kerb1474	Normal	Wermatong Avenue	Barrier Kerb and Gutter	109	Mount Beauty	Alpine Shire Council
Kerbs	kerb1	Normal	Albert Street	Semi-Mountable Kerb and Gu	12	Myrtleford	Alpine Shire Council
Kerbs	kerb2	Normal	Albert Street	Spoon Drain	13	Myrtleford	Alpine Shire Council
Kerbs	kerb3	High Use	Albert Street	Barrier Kerb and Gutter	70	Myrtleford	Alpine Shire Council
Kerbs	kerb4	High Use	Albert Street	Barrier Kerb and Gutter	61	Myrtleford	Alpine Shire Council
Kerbs	kerb5	High Use	Albert Street	Barrier Kerb and Gutter	77	Myrtleford	Alpine Shire Council
Kerbs	kerb6	Normal	Albert Street	Barrier Kerb and Gutter	76	Myrtleford	Alpine Shire Council
Kerbs	kerb7	Normal	Albert Street	Barrier Kerb and Gutter	69	Myrtleford	Alpine Shire Council
Kerbs	kerb8	High Use	Albert Street	Barrier Kerb and Gutter	56	Myrtleford	Alpine Shire Council
Kerbs	kerb11	Normal	Alice Street	Barrier Kerb and Gutter	13	Myrtleford	Alpine Shire Council
Kerbs	kerb12	Normal	Alice Street	Barrier Kerb and Gutter	13	Myrtleford	Alpine Shire Council
Kerbs	kerb13	Normal	Alice Street	Barrier Kerb and Gutter	67	Myrtleford	Alpine Shire Council
Kerbs	kerb37	Normal	Ashdowne Avenue	Barrier Kerb and Gutter	35	Myrtleford	Alpine Shire Council
Kerbs	kerb38	Normal	Ashdowne Avenue	Barrier Kerb and Gutter	31	Myrtleford	Alpine Shire Council
Kerbs	kerb39	Normal	Ashdowne Avenue	Barrier Kerb and Gutter	85	Myrtleford	Alpine Shire Council
Kerbs	kerb40	Normal	Ashdowne Avenue	Barrier Kerb and Gutter	55	Myrtleford	Alpine Shire Council
Kerbs	kerb41	Normal	Ashdowne Avenue	Barrier Kerb and Gutter	150	Myrtleford	Alpine Shire Council
Kerbs	kerb89	Normal	Banool Avenue	Barrier Kerb and Gutter	198	Myrtleford	Alpine Shire Council
Kerbs	kerb90	Normal	Banool Avenue	Barrier Kerb and Gutter	206	Myrtleford	Alpine Shire Council
Kerbs	kerb96	Normal	Barton Street	Barrier Kerb and Gutter	84	Myrtleford	Alpine Shire Council

**ALPINE SHIRE COUNCIL**  
**KERB CHANNEL REGISTER 2025**


AssetClass	AssetId	Category	SystemName	AssetType	QuantityLength	Community	AssetOwner
Kerbs	kerb97	Normal	Barton Street	Barrier Kerb and Gutter	84	Myrtleford	Alpine Shire Council
Kerbs	kerb125	Normal	Bird Avenue	Barrier Kerb and Gutter	79	Myrtleford	Alpine Shire Council
Kerbs	kerb126	Normal	Bird Avenue	Barrier Kerb and Gutter	156	Myrtleford	Alpine Shire Council
Kerbs	kerb127	Normal	Bird Avenue	Barrier Kerb and Gutter	253	Myrtleford	Alpine Shire Council
Kerbs	kerb183	Normal	Carcoola Avenue	Barrier Kerb and Gutter	179	Myrtleford	Alpine Shire Council
Kerbs	kerb184	Normal	Carcoola Avenue	Barrier Kerb and Gutter	192	Myrtleford	Alpine Shire Council
Kerbs	kerb190	Normal	Chambers Street	Barrier Kerb and Gutter	31	Myrtleford	Alpine Shire Council
Kerbs	kerb191	Normal	Chambers Street	Barrier Kerb and Gutter	27	Myrtleford	Alpine Shire Council
Kerbs	kerb192	Normal	Chambers Street	Barrier Kerb and Gutter	221	Myrtleford	Alpine Shire Council
Kerbs	kerb193	Normal	Chambers Street	Barrier Kerb and Gutter	222	Myrtleford	Alpine Shire Council
Kerbs	kerb236	High Use	Clyde Street	Semi-Mountable Kerb	7	Myrtleford	Alpine Shire Council
Kerbs	kerb237	High Use	Clyde Street	Semi-Mountable Kerb	120	Myrtleford	Alpine Shire Council
Kerbs	kerb238	High Use	Clyde Street	Semi-Mountable Kerb	10	Myrtleford	Alpine Shire Council
Kerbs	kerb239	High Use	Clyde Street	Semi-Mountable Kerb	8	Myrtleford	Alpine Shire Council
Kerbs	kerb240	High Use	Clyde Street	Barrier Kerb and Gutter	202	Myrtleford	Alpine Shire Council
Kerbs	kerb241	High Use	Clyde Street	Barrier Kerb and Gutter	67	Myrtleford	Alpine Shire Council
Kerbs	kerb242	High Use	Clyde Street	Barrier Kerb and Gutter	62	Myrtleford	Alpine Shire Council
Kerbs	kerb243	High Use	Clyde Street	Barrier Kerb and Gutter	167	Myrtleford	Alpine Shire Council
Kerbs	kerb244	High Use	Clyde Street	Semi-Mountable Kerb	120	Myrtleford	Alpine Shire Council
Kerbs	kerb245	High Use	Clyde Street	Semi-Mountable Kerb	10	Myrtleford	Alpine Shire Council
Kerbs	kerb246	High Use	Clyde Street	Semi-Mountable Kerb	8	Myrtleford	Alpine Shire Council
Kerbs	kerb247	High Use	Clyde Street	Semi-Mountable Kerb	7	Myrtleford	Alpine Shire Council
Kerbs	kerb248	High Use	Clyde Street	Barrier Kerb and Gutter	143	Myrtleford	Alpine Shire Council
Kerbs	kerb249	High Use	Clyde Street	Barrier Kerb and Gutter	120	Myrtleford	Alpine Shire Council
Kerbs	kerb273	Normal	Conifer Street	Semi-Mountable Kerb and Gutter	44	Myrtleford	Alpine Shire Council
Kerbs	kerb274	Normal	Conifer Street	Semi-Mountable Kerb and Gutter	41	Myrtleford	Alpine Shire Council
Kerbs	kerb275	Normal	Conifer Street	Semi-Mountable Kerb and Gutter	99	Myrtleford	Alpine Shire Council
Kerbs	kerb276	Normal	Conifer Street	Barrier Kerb and Gutter	101	Myrtleford	Alpine Shire Council
Kerbs	kerb277	Normal	Conifer Street	Barrier Kerb and Gutter	100	Myrtleford	Alpine Shire Council
Kerbs	kerb354	Normal	Deveson Terrace	Barrier Kerb and Gutter	129	Myrtleford	Alpine Shire Council
Kerbs	kerb355	Normal	Deveson Terrace	Semi-Mountable Kerb and Gutter	130	Myrtleford	Alpine Shire Council
Kerbs	kerb356	Normal	Deveson Terrace	Semi-Mountable Kerb and Gutter	136	Myrtleford	Alpine Shire Council
Kerbs	kerb357	Normal	Disher Avenue	Barrier Kerb and Gutter	148	Myrtleford	Alpine Shire Council
Kerbs	kerb358	Normal	Disher Avenue	Barrier Kerb and Gutter	40	Myrtleford	Alpine Shire Council
Kerbs	kerb359	Normal	Disher Avenue	Barrier Kerb and Gutter	90	Myrtleford	Alpine Shire Council
Kerbs	kerb369	Normal	Duke Street	Barrier Kerb and Gutter	25	Myrtleford	Alpine Shire Council
Kerbs	kerb370	Normal	Duke Street	Barrier Kerb and Gutter	73	Myrtleford	Alpine Shire Council
Kerbs	kerb371	Normal	Duke Street	Open Drain	134	Myrtleford	Alpine Shire Council
Kerbs	kerb372	Normal	Duke Street	Barrier Kerb and Gutter	185	Myrtleford	Alpine Shire Council
Kerbs	kerb373	Normal	Duke Street	Barrier Kerb and Gutter	138	Myrtleford	Alpine Shire Council
Kerbs	kerb374	Normal	Duke Street	Barrier Kerb and Gutter	77	Myrtleford	Alpine Shire Council
Kerbs	kerb375	Normal	Duke Street	Barrier Kerb and Gutter	44	Myrtleford	Alpine Shire Council
Kerbs	kerb376	Normal	Duke Street	Barrier Kerb and Gutter	83	Myrtleford	Alpine Shire Council
Kerbs	kerb377	Normal	Duke Street	Barrier Kerb	11	Myrtleford	Alpine Shire Council
Kerbs	kerb378	Normal	Duke Street	Barrier Kerb and Gutter	76	Myrtleford	Alpine Shire Council
Kerbs	kerb379	Normal	Duke Street	Barrier Kerb and Gutter	89	Myrtleford	Alpine Shire Council
Kerbs	kerb380	Normal	Elgin Street	Barrier Kerb and Gutter	56	Myrtleford	Alpine Shire Council
Kerbs	kerb381	Normal	Elgin Street	Barrier Kerb and Gutter	36	Myrtleford	Alpine Shire Council
Kerbs	kerb382	Normal	Elgin Street	Barrier Kerb and Gutter	23	Myrtleford	Alpine Shire Council
Kerbs	kerb383	Normal	Elgin Street	Barrier Kerb and Gutter	150	Myrtleford	Alpine Shire Council
Kerbs	kerb384	Normal	Elgin Street	Barrier Kerb and Gutter	194	Myrtleford	Alpine Shire Council
Kerbs	kerb385	Normal	Elgin Street	Barrier Kerb and Gutter	7	Myrtleford	Alpine Shire Council
Kerbs	kerb386	Normal	Elgin Street	Barrier Kerb and Gutter	201	Myrtleford	Alpine Shire Council
Kerbs	kerb387	Normal	Elgin Street	Barrier Kerb and Gutter	124	Myrtleford	Alpine Shire Council
Kerbs	kerb388	Normal	Elgin Street	Barrier Kerb and Gutter	3	Myrtleford	Alpine Shire Council
Kerbs	kerb389	Normal	Elgin Street	Barrier Kerb and Gutter	100	Myrtleford	Alpine Shire Council
Kerbs	kerb390	Normal	Elgin Street	Barrier Kerb and Gutter	12	Myrtleford	Alpine Shire Council
Kerbs	kerb391	Normal	Elgin Street	Barrier Kerb and Gutter	9	Myrtleford	Alpine Shire Council

**ALPINE SHIRE COUNCIL**  
**KERB CHANNEL REGISTER 2025**


AssetClass	AssetId	Category	SystemName	AssetType	QuantityLength	Community	AssetOwner
Kerbs	kerb392	Normal	Elgin Street	Barrier Kerb and Gutter	100	Myrtleford	Alpine Shire Council
Kerbs	kerb393	Normal	Elgin Street	Barrier Kerb and Gutter	12	Myrtleford	Alpine Shire Council
Kerbs	kerb394	Normal	Elgin Street	Barrier Kerb and Gutter	65	Myrtleford	Alpine Shire Council
Kerbs	kerb395	Normal	Elgin Street	Barrier Kerb and Gutter	51	Myrtleford	Alpine Shire Council
Kerbs	kerb396	Normal	Elgin Street	Barrier Kerb and Gutter	50	Myrtleford	Alpine Shire Council
Kerbs	kerb397	Normal	Eliza Way	Semi-Mountable Kerb and Gutter	88	Myrtleford	Alpine Shire Council
Kerbs	kerb398	Normal	Eliza Way	Semi-Mountable Kerb and Gutter	92	Myrtleford	Alpine Shire Council
Kerbs	kerb399	Normal	Eliza Way	Semi-Mountable Kerb and Gutter	27	Myrtleford	Alpine Shire Council
Kerbs	kerb400	Normal	Eliza Way	Semi-Mountable Kerb and Gutter	24	Myrtleford	Alpine Shire Council
Kerbs	kerb409	Normal	Ewart Lane	Semi-Mountable Kerb and Gutter	94	Myrtleford	Alpine Shire Council
Kerbs	kerb410	Normal	Ewart Lane	Semi-Mountable Kerb and Gutter	94	Myrtleford	Alpine Shire Council
Kerbs	kerb468	Normal	Geoffrey Street	Barrier Kerb and Gutter	97	Myrtleford	Alpine Shire Council
Kerbs	kerb469	Normal	Geoffrey Street	Barrier Kerb and Gutter	97	Myrtleford	Alpine Shire Council
Kerbs	kerb470	Normal	Geoffrey Street	Barrier Kerb and Gutter	126	Myrtleford	Alpine Shire Council
Kerbs	kerb471	Normal	Geoffrey Street	Barrier Kerb and Gutter	126	Myrtleford	Alpine Shire Council
Kerbs	kerb484	Normal	Halls Road	Barrier Kerb and Gutter	264	Myrtleford	Alpine Shire Council
Kerbs	kerb485	Normal	Halls Road	Barrier Kerb and Gutter	264	Myrtleford	Alpine Shire Council
Kerbs	kerb486	Normal	Halls Road	Barrier Kerb and Gutter	186	Myrtleford	Alpine Shire Council
Kerbs	kerb487	Normal	Halls Road	Semi-Mountable Kerb and Gutter	44	Myrtleford	Alpine Shire Council
Kerbs	kerb488	Normal	Halls Road	Semi-Mountable Kerb and Gutter	379	Myrtleford	Alpine Shire Council
Kerbs	kerb524	Normal	Heather Grove	Semi-Mountable Kerb and Gutter	157	Myrtleford	Alpine Shire Council
Kerbs	kerb525	Normal	Heather Grove	Semi-Mountable Kerb and Gutter	154	Myrtleford	Alpine Shire Council
Kerbs	kerb526	Normal	Higgins Court	Barrier Kerb and Gutter	158	Myrtleford	Alpine Shire Council
Kerbs	kerb527	Normal	Higgins Court	Barrier Kerb and Gutter	161	Myrtleford	Alpine Shire Council
Kerbs	kerb530	Normal	Hillside Court	Barrier Kerb and Gutter	124	Myrtleford	Alpine Shire Council
Kerbs	kerb531	Normal	Hillside Court	Barrier Kerb and Gutter	114	Myrtleford	Alpine Shire Council
Kerbs	kerb583	Normal	Howell Lane	Spoon Drain	42	Myrtleford	Alpine Shire Council
Kerbs	kerb613	Normal	Jamieson Street	Barrier Kerb and Gutter	352	Myrtleford	Alpine Shire Council
Kerbs	kerb614	Normal	Jamieson Street	Barrier Kerb and Gutter	357	Myrtleford	Alpine Shire Council
Kerbs	kerb616	Normal	John Street	Barrier Kerb and Gutter	109	Myrtleford	Alpine Shire Council
Kerbs	kerb617	Normal	John Street	Barrier Kerb and Gutter	125	Myrtleford	Alpine Shire Council
Kerbs	kerb618	Normal	Jones Street	Barrier Kerb and Gutter	85	Myrtleford	Alpine Shire Council
Kerbs	kerb619	Normal	Jones Street	Barrier Kerb and Gutter	87	Myrtleford	Alpine Shire Council
Kerbs	kerb620	Normal	Jones Street	Barrier Kerb and Gutter	16	Myrtleford	Alpine Shire Council
Kerbs	kerb621	Normal	Jones Street	Barrier Kerb and Gutter	15	Myrtleford	Alpine Shire Council
Kerbs	kerb622	Normal	Jones Street	Barrier Kerb and Gutter	55	Myrtleford	Alpine Shire Council
Kerbs	kerb623	Normal	Jones Street	Barrier Kerb and Gutter	14	Myrtleford	Alpine Shire Council
Kerbs	kerb624	Normal	Jones Street	Barrier Kerb and Gutter	54	Myrtleford	Alpine Shire Council
Kerbs	kerb625	Normal	Jones Street	Barrier Kerb and Gutter	14	Myrtleford	Alpine Shire Council
Kerbs	kerb626	Normal	Jubilee Street	Barrier Kerb and Gutter	35	Myrtleford	Alpine Shire Council
Kerbs	kerb627	Normal	Jubilee Street	Barrier Kerb and Gutter	45	Myrtleford	Alpine Shire Council
Kerbs	kerb628	Normal	Jubilee Street	Barrier Kerb and Gutter	95	Myrtleford	Alpine Shire Council
Kerbs	kerb629	Normal	Jubilee Street	Barrier Kerb and Gutter	95	Myrtleford	Alpine Shire Council
Kerbs	kerb630	Normal	Jubilee Street	Barrier Kerb and Gutter	72	Myrtleford	Alpine Shire Council
Kerbs	kerb631	Normal	Jubilee Street	Barrier Kerb and Gutter	98	Myrtleford	Alpine Shire Council
Kerbs	kerb673	Normal	King Street	Barrier Kerb and Gutter	207	Myrtleford	Alpine Shire Council
Kerbs	kerb674	Normal	King Street	Barrier Kerb and Gutter	208.00	Myrtleford	Alpine Shire Council
Kerbs	kerb675	Normal	King Street	Barrier Kerb and Gutter	240	Myrtleford	Alpine Shire Council
Kerbs	kerb676	Normal	King Street	Barrier Kerb and Gutter	212	Myrtleford	Alpine Shire Council
Kerbs	kerb677	Normal	Kneebone Court	Barrier Kerb and Gutter	85	Myrtleford	Alpine Shire Council
Kerbs	kerb678	Normal	Kneebone Court	Barrier Kerb and Gutter	85	Myrtleford	Alpine Shire Council
Kerbs	kerb679	Normal	Kneebone Court	Barrier Kerb and Gutter	22	Myrtleford	Alpine Shire Council
Kerbs	kerb680	Normal	Kneebone Court	Barrier Kerb and Gutter	96	Myrtleford	Alpine Shire Council
Kerbs	kerb681	Normal	Kneebone Court	Barrier Kerb and Gutter	143	Myrtleford	Alpine Shire Council
Kerbs	kerb719	Normal	Lawrence Street	Barrier Kerb and Gutter	38	Myrtleford	Alpine Shire Council
Kerbs	kerb720	Normal	Lawrence Street	Barrier Kerb and Gutter	219	Myrtleford	Alpine Shire Council
Kerbs	kerb721	Normal	Lawrence Street	Barrier Kerb and Gutter	216	Myrtleford	Alpine Shire Council
Kerbs	kerb722	Normal	Lawrence Street	Barrier Kerb and Gutter	4	Myrtleford	Alpine Shire Council

**ALPINE SHIRE COUNCIL**  
**KERB CHANNEL REGISTER 2025**



AssetClass	AssetId	Category	SystemName	AssetType	QuantityLength	Community	AssetOwner
Kerbs	kerb723	Normal	Lawrence Street	Barrier Kerb and Gutter	147	Myrtleford	Alpine Shire Council
Kerbs	kerb724	Normal	Lawrence Street	Barrier Kerb and Gutter	143	Myrtleford	Alpine Shire Council
Kerbs	kerb725	Normal	Lawrence Street	Barrier Kerb and Gutter	122	Myrtleford	Alpine Shire Council
Kerbs	kerb726	High use	Lawrence Street	Barrier Kerb and Gutter	139	Myrtleford	Alpine Shire Council
Kerbs	kerb727	Normal	Lawrence Street	Barrier Kerb and Gutter	155	Myrtleford	Alpine Shire Council
Kerbs	kerb728	Normal	Lawrence Street	Semi-Mountable Kerb and Gutter	147	Myrtleford	Alpine Shire Council
Kerbs	kerb729	Normal	Lawrence Street	Barrier Kerb and Gutter	94	Myrtleford	Alpine Shire Council
Kerbs	kerb730	Normal	Lawrence Street	Barrier Kerb and Gutter	127	Myrtleford	Alpine Shire Council
Kerbs	kerb731	Normal	Lawrence Street	Barrier Kerb and Gutter	15	Myrtleford	Alpine Shire Council
Kerbs	kerb732	Normal	Lawrence Street	Barrier Kerb and Gutter	74	Myrtleford	Alpine Shire Council
Kerbs	kerb738	Normal	Leggio Road	Semi-Mountable Kerb and Gutter	173	Myrtleford	Alpine Shire Council
Kerbs	kerb739	Normal	Leggio Road	Semi-Mountable Kerb and Gutter	169	Myrtleford	Alpine Shire Council
Kerbs	kerb740	Normal	Leggio Road	Barrier Kerb and Gutter	115	Myrtleford	Alpine Shire Council
Kerbs	kerb741	Normal	Leggio Road	Barrier Kerb and Gutter	115	Myrtleford	Alpine Shire Council
Kerbs	kerb742	Normal	Lennox Street	Barrier Kerb and Gutter	95	Myrtleford	Alpine Shire Council
Kerbs	kerb743	Normal	Lennox Street	Barrier Kerb and Gutter	95	Myrtleford	Alpine Shire Council
Kerbs	kerb744	Normal	Lewis Avenue	Barrier Kerb and Gutter	36	Myrtleford	Alpine Shire Council
Kerbs	kerb745	Normal	Lewis Avenue	Barrier Kerb and Gutter	36	Myrtleford	Alpine Shire Council
Kerbs	kerb748	Normal	Lowerson Street	Barrier Kerb and Gutter	90	Myrtleford	Alpine Shire Council
Kerbs	kerb749	Normal	Lowerson Street	Barrier Kerb and Gutter	91	Myrtleford	Alpine Shire Council
Kerbs	kerb750	Normal	Lucknow Court	Semi-Mountable Kerb and Gutter	18	Myrtleford	Alpine Shire Council
Kerbs	kerb751	Normal	Lucknow Court	Semi-Mountable Kerb and Gutter	165	Myrtleford	Alpine Shire Council
Kerbs	kerb752	Normal	Lucknow Court	Semi-Mountable Kerb and Gutter	170	Myrtleford	Alpine Shire Council
Kerbs	kerb756	Normal	Macaulay Grove	Barrier Kerb and Gutter	84	Myrtleford	Alpine Shire Council
Kerbs	kerb757	Normal	Macaulay Grove	Barrier Kerb and Gutter	140	Myrtleford	Alpine Shire Council
Kerbs	kerb758	Normal	Macaulay Grove	Barrier Kerb and Gutter	219	Myrtleford	Alpine Shire Council
Kerbs	kerb767	Normal	Martin Place	Semi-Mountable Kerb and Gutter	111	Myrtleford	Alpine Shire Council
Kerbs	kerb768	Normal	Martin Place	Semi-Mountable Kerb and Gutter	112	Myrtleford	Alpine Shire Council
Kerbs	kerb769	Normal	Martin Place	Semi-Mountable Kerb and Gutter	120	Myrtleford	Alpine Shire Council
Kerbs	kerb770	Normal	Martin Place	Semi-Mountable Kerb and Gutter	115	Myrtleford	Alpine Shire Council
Kerbs	kerb778	Normal	Mathews Street	Barrier Kerb and Gutter	213	Myrtleford	Alpine Shire Council
Kerbs	kerb779	Normal	Mathews Street	Barrier Kerb and Gutter	239	Myrtleford	Alpine Shire Council
Kerbs	kerb780	Normal	Maude Street	Barrier Kerb and Gutter	20	Myrtleford	Alpine Shire Council
Kerbs	kerb781	Normal	Maude Street	Barrier Kerb and Gutter	20	Myrtleford	Alpine Shire Council
Kerbs	kerb788	Normal	McFadyens Lane	Barrier Kerb and Gutter	47	Myrtleford	Alpine Shire Council
Kerbs	kerb789	Normal	McFadyens Lane	Barrier Kerb and Gutter	49	Myrtleford	Alpine Shire Council
Kerbs	kerb790	Normal	McGeehan Crescent	Barrier Kerb and Gutter	106	Myrtleford	Alpine Shire Council
Kerbs	kerb791	Normal	McGeehan Crescent	Barrier Kerb and Gutter	106	Myrtleford	Alpine Shire Council
Kerbs	kerb792	Normal	McGeehan Crescent	Barrier Kerb and Gutter	93	Myrtleford	Alpine Shire Council
Kerbs	kerb793	Normal	McGeehan Crescent	Barrier Kerb and Gutter	75	Myrtleford	Alpine Shire Council
Kerbs	kerb794	Normal	McGeehan Crescent	Barrier Kerb and Gutter	202	Myrtleford	Alpine Shire Council



**ALPINE SHIRE COUNCIL**  
**FOOTPATH AND PATHWAY REGISTER 2025**



AssetClass	AssetId	Category	SystemName	AssetGroup	QuantityLength	Community	AssetOwner
Pathways	46	High use	Anderson Street	Footpath	34	Bright	Alpine Shire Council
Pathways	47	High use	Anderson Street	Footpath	63	Bright	Alpine Shire Council
Pathways	49	High use	Anderson Street	Footpath	72	Bright	Alpine Shire Council
Pathways	50	High use	Anderson Street	Footpath	31	Bright	Alpine Shire Council
Pathways	51	High use	Anderson Street	Footpath	4	Bright	Alpine Shire Council
Pathways	54	High use	Anderson Street	Footpath	4	Bright	Alpine Shire Council
Pathways	55	High use	Anderson Street	Footpath	53	Bright	Alpine Shire Council
Pathways	56	High use	Anderson Street	Footpath	29	Bright	Alpine Shire Council
Pathways	784	High use	Anderson Street	Footpath	48	Bright	Alpine Shire Council
Pathways	42	Normal	Ashwood Avenue	Footpath	74	Bright	Alpine Shire Council
Pathways	43	Normal	Ashwood Avenue	Footpath	54	Bright	Alpine Shire Council
Pathways	1063	Normal	Ashwood Avenue	Footpath	24	Bright	Alpine Shire Council
Pathways	1064	Normal	Ashwood Avenue	Footpath	27	Bright	Alpine Shire Council
Pathways	1065	Normal	Ashwood Avenue	Footpath	55	Bright	Alpine Shire Council
Pathways	1066	Normal	Ashwood Avenue	Footpath	27	Bright	Alpine Shire Council
Pathways	61	Normal	Back Porepunkah Road	Footpath	60	Bright	Alpine Shire Council
Pathways	62	High use	Bakers Gully Road	Footpath	201	Bright	Alpine Shire Council
Pathways	66	High use	Bakers Gully Road	Footpath	115	Bright	Alpine Shire Council
Pathways	67	High use	Bakers Gully Road	Footpath	33	Bright	Alpine Shire Council
Pathways	73	High use	Bakers Gully Road	Footpath	107	Bright	Alpine Shire Council
Pathways	1917	Normal	Bakers Gully Road	Footpath	52	Bright	Alpine Shire Council
Pathways	1919	Normal	Bakers Gully Road	Footpath	10	Bright	Alpine Shire Council
Pathways	1920	Normal	Bakers Gully Road	Footpath	4	Bright	Alpine Shire Council
Pathways	1925	Normal	Bakers Gully Road	Footpath	258	Bright	Alpine Shire Council
Pathways	1926	Normal	Bakers Gully Road	Footpath	9	Bright	Alpine Shire Council
Pathways	1927	High use	Bakers Gully Road	Footpath	4	Bright	Alpine Shire Council
Pathways	287	Normal	Ballroom Court	Footpath	147	Bright	Alpine Shire Council
Pathways	906	Normal	Ballroom Court	Footpath	85	Bright	Alpine Shire Council
Pathways	77	High use	Barnard Street	Footpath	102	Bright	Alpine Shire Council
Pathways	78	High use	Barnard Street	Footpath	4	Bright	Alpine Shire Council
Pathways	79	High use	Barnard Street	Footpath	107	Bright	Alpine Shire Council
Pathways	63	High use	Bennetts Trail	Footpath	180	Bright	Alpine Shire Council
Pathways	74	High use	Bennetts Trail	Footpath	297	Bright	Alpine Shire Council
Pathways	152	High use	Bennetts Trail	Pathways	56	Bright	Alpine Shire Council
Pathways	155	High use	Bennetts Trail	Pathways	297	Bright	Alpine Shire Council
Pathways	156	High use	Bennetts Trail	Pathways	52	Bright	Alpine Shire Council
Pathways	157	High use	Bennetts Trail	Pathways	114	Bright	Alpine Shire Council
Pathways	158	High use	Bennetts Trail	Pathways	154	Bright	Alpine Shire Council
Pathways	159	High use	Bennetts Trail	Pathways	256	Bright	Alpine Shire Council
Pathways	160	High use	Bennetts Trail	Pathways	249	Bright	Alpine Shire Council
Pathways	161	High use	Bennetts Trail	Pathways	59	Bright	Alpine Shire Council
Pathways	162	High use	Bennetts Trail	Pathways	100	Bright	Alpine Shire Council
Pathways	163	Normal	Bennetts Trail	Pathways	271	Bright	Alpine Shire Council
Pathways	706	Normal	Bennetts Trail	Pathways	103	Bright	Alpine Shire Council
Pathways	707	Normal	Bennetts Trail	Pathways	103	Bright	Alpine Shire Council
Pathways	710	Normal	Bennetts Trail	Pathways	1990	Bright	Alpine Shire Council
Pathways	912	High use	Bennetts Trail	Pathways	30	Bright	Alpine Shire Council
Pathways	80	Normal	Blue Hills Rise	Footpath	110	Bright	Alpine Shire Council
Pathways	943	Normal	Blue Hills Rise	Footpath	131	Bright	Alpine Shire Council
Pathways	719	Normal	Bluegum Court to Danica Court Access	Pathways	137	Bright	Alpine Shire Council
Pathways	720	Normal	Bluegum Court to Porcellatos Lane Access	Pathways	254	Bright	Alpine Shire Council
Pathways	783	Normal	Bluegum Court to Walnut Grove Access	Pathways	54	Bright	Alpine Shire Council
Pathways	1006	High use	Bright Community Centre	Footpath	7.5	Bright	Alpine Shire Council
Pathways	2462	Normal	Bright to Harrietville Shared Trail	Pathways	188	Bright	Alpine Shire Council
Pathways	2048	High use	Bright to Harrietville Shared Trail	Pathways	187	Bright	Alpine Shire Council
Pathways	2050	High use	Bright to Harrietville Shared Trail	Pathways	623	Bright	Alpine Shire Council
Pathways	2051	High use	Bright to Harrietville Shared Trail	Pathways	82	Bright	Alpine Shire Council
Pathways	2052	High use	Bright to Harrietville Shared Trail	Pathways	169	Bright	Alpine Shire Council
Pathways	2053	Normal	Bright to Harrietville Shared Trail	Pathways	3536	Bright	Alpine Shire Council
Pathways	2054	High use	Bright to Harrietville Shared Trail	Pathways	112.06	Bright	Alpine Shire Council
Pathways	2055	High use	Bright to Harrietville Shared Trail	Pathways	162	Bright	Alpine Shire Council
Pathways	2056	High use	Bright to Harrietville Shared Trail	Pathways	156	Bright	Alpine Shire Council
Pathways	86	High use	Burke Street	Footpath	115	Bright	Alpine Shire Council
Pathways	87	High use	Burke Street	Footpath	61	Bright	Alpine Shire Council
Pathways	88	High use	Burke Street	Footpath	6	Bright	Alpine Shire Council
Pathways	89	High use	Burke Street	Footpath	26	Bright	Alpine Shire Council
Pathways	90	High use	Burke Street	Footpath	6	Bright	Alpine Shire Council
Pathways	91	High use	Burke Street	Footpath	52	Bright	Alpine Shire Council
Pathways	92	High use	Burke Street	Footpath	48	Bright	Alpine Shire Council
Pathways	101	High use	Camp Street	Footpath	17	Bright	Alpine Shire Council

**ALPINE SHIRE COUNCIL**  
**FOOTPATH AND PATHWAY REGISTER 2025**



AssetClass	AssetId	Category	SystemName	AssetGroup	QuantityLength	Community	AssetOwner
Pathways	102	High use	Camp Street	Footpath	14	Bright	Alpine Shire Council
Pathways	105	High use	Camp Street	Footpath	9	Bright	Alpine Shire Council
Pathways	106	High use	Camp Street	Footpath	23	Bright	Alpine Shire Council
Pathways	107	High use	Camp Street	Footpath	29	Bright	Alpine Shire Council
Pathways	108	High use	Camp Street	Footpath	53	Bright	Alpine Shire Council
Pathways	819	High use	Camp Street	Footpath	3	Bright	Alpine Shire Council
Pathways	93	High use	Camp Street	Footpath	135	Bright	Alpine Shire Council
Pathways	94	High use	Camp Street	Footpath	20	Bright	Alpine Shire Council
Pathways	97	High use	Camp Street	Footpath	8	Bright	Alpine Shire Council
Pathways	98	High use	Camp Street	Footpath	10	Bright	Alpine Shire Council
Pathways	99	High use	Camp Street	Footpath	149	Bright	Alpine Shire Council
Pathways	730	High use	Canyon Trail	Pathways	1031	Bright	Alpine Shire Council
Pathways	1067	Normal	Cavalli Place	Footpath	192	Bright	Alpine Shire Council
Pathways	499	High use	Centenary Park	Footpath	179	Bright	Alpine Shire Council
Pathways	115	Normal	Cherry Lane	Footpath	30	Bright	Alpine Shire Council
Pathways	116	Normal	Cherry Lane	Footpath	73	Bright	Alpine Shire Council
Pathways	2C115BBB5435554	Normal	Churchill Avenue	Footpath	119	Bright	Alpine Shire Council
Pathways	46D343A51E5BD32	Normal	Churchill Avenue	Footpath	19	Bright	Alpine Shire Council
Pathways	5B997F3C7CCF16B	Normal	Churchill Avenue	Footpath	43	Bright	Alpine Shire Council
Pathways	117	Normal	Churchill Avenue	Footpath	72	Bright	Alpine Shire Council
Pathways	118	Normal	Churchill Avenue	Footpath	100	Bright	Alpine Shire Council
Pathways	119	Normal	Churchill Avenue	Footpath	42	Bright	Alpine Shire Council
Pathways	120	Normal	Churchill Avenue	Footpath	4	Bright	Alpine Shire Council
Pathways	121	Normal	Churchill Avenue	Footpath	26	Bright	Alpine Shire Council
Pathways	323	High use	Clock Tower Roundabout	Footpath	6	Bright	Alpine Shire Council
Pathways	866	High use	Clock Tower Roundabout	Footpath	12	Bright	Alpine Shire Council
Pathways	867	High use	Clock Tower Roundabout	Footpath	10	Bright	Alpine Shire Council
Pathways	868	High use	Clock Tower Roundabout	Footpath	11	Bright	Alpine Shire Council
Pathways	869	High use	Clock Tower Roundabout	Footpath	10	Bright	Alpine Shire Council
Pathways	142	High use	Cobden Street	Footpath	49	Bright	Alpine Shire Council
Pathways	143	High use	Cobden Street	Footpath	190	Bright	Alpine Shire Council
Pathways	144	High use	Cobden Street	Footpath	205	Bright	Alpine Shire Council
Pathways	145	High use	Cobden Street	Footpath	52	Bright	Alpine Shire Council
Pathways	146	High use	Cobden Street	Footpath	99	Bright	Alpine Shire Council
Pathways	147	High use	Cobden Street	Footpath	204	Bright	Alpine Shire Council
Pathways	64	High use	Cobden Street	Footpath	13	Bright	Alpine Shire Council
Pathways	955	High use	Cobden Street	Footpath	71	Bright	Alpine Shire Council
Pathways	957	Normal	Cobden Street	Footpath	132	Bright	Alpine Shire Council
Pathways	958	Normal	Cobden Street	Footpath	62	Bright	Alpine Shire Council
Pathways	959	Normal	Cobden Street	Footpath	100	Bright	Alpine Shire Council
Pathways	149	High use	Coronation Avenue	Footpath	9	Bright	Alpine Shire Council
Pathways	150	High use	Coronation Avenue	Footpath	127	Bright	Alpine Shire Council
Pathways	153	High use	Coronation Avenue	Footpath	14	Bright	Alpine Shire Council
Pathways	151	Normal	Coronation Avenue	Pathways	28	Bright	Alpine Shire Council
Pathways	164	Normal	Council Office Roundabout	Footpath	87	Bright	Alpine Shire Council
Pathways	165	Normal	Council Office Roundabout	Footpath	8	Bright	Alpine Shire Council
Pathways	872	Normal	Danica Court to James Close Access	Pathways	175	Bright	Alpine Shire Council
Pathways	169	Normal	Deacon Avenue	Footpath	73	Bright	Alpine Shire Council
Pathways	170	Normal	Deacon Avenue	Footpath	61	Bright	Alpine Shire Council
Pathways	171	Normal	Deacon Avenue	Footpath	10	Bright	Alpine Shire Council
Pathways	172	Normal	Deacon Avenue	Footpath	137	Bright	Alpine Shire Council
Pathways	173	Normal	Deacon Avenue	Footpath	6	Bright	Alpine Shire Council
Pathways	175	Normal	Deacon Avenue	Footpath	16	Bright	Alpine Shire Council
Pathways	179	Normal	Delany Avenue	Footpath	209	Bright	Alpine Shire Council
Pathways	182	High use	Delany Avenue	Footpath	51	Bright	Alpine Shire Council
Pathways	183	Normal	Delany Avenue	Footpath	196	Bright	Alpine Shire Council
Pathways	185	Normal	Delany Avenue	Footpath	63	Bright	Alpine Shire Council
Pathways	188	Normal	Delany Avenue	Footpath	61	Bright	Alpine Shire Council
Pathways	197	Normal	Delany Avenue	Footpath	66	Bright	Alpine Shire Council
Pathways	198	Normal	Delany Avenue	Footpath	95	Bright	Alpine Shire Council
Pathways	199	Normal	Delany Avenue	Footpath	129.39	Bright	Alpine Shire Council
Pathways	189	Normal	Delany Avenue	Pathways	262	Bright	Alpine Shire Council
Pathways	190	Normal	Delany Avenue	Pathways	153	Bright	Alpine Shire Council
Pathways	191	Normal	Delany Avenue	Pathways	420	Bright	Alpine Shire Council
Pathways	194	Normal	Delany Avenue	Pathways	192	Bright	Alpine Shire Council
Pathways	195	Normal	Delany Avenue	Pathways	178	Bright	Alpine Shire Council
Pathways	196	Normal	Delany Avenue	Pathways	257	Bright	Alpine Shire Council
Pathways	217	Normal	Elm Court	Footpath	29	Bright	Alpine Shire Council
Pathways	218	Normal	Elm Court	Footpath	11	Bright	Alpine Shire Council
Pathways	177	High use	Gavan Street	Footpath	41	Bright	Alpine Shire Council

**ALPINE SHIRE COUNCIL**  
**FOOTPATH AND PATHWAY REGISTER 2025**



AssetClass	AssetId	Category	SystemName	AssetGroup	QuantityLength	Community	AssetOwner
Pathways	184	Normal	Gavan Street	Footpath	53	Bright	Alpine Shire Council
Pathways	229	Normal	Gavan Street	Footpath	96	Bright	Alpine Shire Council
Pathways	230	Normal	Gavan Street	Footpath	288	Bright	Alpine Shire Council
Pathways	231	High use	Gavan Street	Footpath	20	Bright	Alpine Shire Council
Pathways	232	High use	Gavan Street	Footpath	86	Bright	Alpine Shire Council
Pathways	233	High use	Gavan Street	Footpath	70	Bright	Alpine Shire Council
Pathways	234	High use	Gavan Street	Footpath	4	Bright	Alpine Shire Council
Pathways	235	High use	Gavan Street	Footpath	4	Bright	Alpine Shire Council
Pathways	236	High use	Gavan Street	Footpath	66	Bright	Alpine Shire Council
Pathways	239	Normal	Gavan Street	Footpath	254	Bright	Alpine Shire Council
Pathways	240	Normal	Gavan Street	Footpath	511	Bright	Alpine Shire Council
Pathways	242	Normal	Gavan Street	Footpath	83	Bright	Alpine Shire Council
Pathways	243	Normal	Gavan Street	Footpath	20	Bright	Alpine Shire Council
Pathways	244	Normal	Gavan Street	Footpath	11	Bright	Alpine Shire Council
Pathways	245	High use	Gavan Street	Footpath	4	Bright	Alpine Shire Council
Pathways	247	Normal	Gavan Street	Footpath	260	Bright	Alpine Shire Council
Pathways	248	High use	Gavan Street	Footpath	105	Bright	Alpine Shire Council
Pathways	249	High use	Gavan Street	Footpath	60	Bright	Alpine Shire Council
Pathways	250	High use	Gavan Street	Footpath	70	Bright	Alpine Shire Council
Pathways	253	High use	Gavan Street	Footpath	2	Bright	Alpine Shire Council
Pathways	254	High use	Gavan Street	Footpath	52	Bright	Alpine Shire Council
Pathways	255	High use	Gavan Street	Footpath	100	Bright	Alpine Shire Council
Pathways	257	High use	Gavan Street	Footpath	8	Bright	Alpine Shire Council
Pathways	258	High use	Gavan Street	Footpath	68	Bright	Alpine Shire Council
Pathways	260	High use	Gavan Street	Footpath	73	Bright	Alpine Shire Council
Pathways	261	High use	Gavan Street	Footpath	14	Bright	Alpine Shire Council
Pathways	262	High use	Gavan Street	Footpath	124	Bright	Alpine Shire Council
Pathways	263	High use	Gavan Street	Footpath	11	Bright	Alpine Shire Council
Pathways	264	High use	Gavan Street	Footpath	10	Bright	Alpine Shire Council
Pathways	265	High use	Gavan Street	Footpath	55	Bright	Alpine Shire Council
Pathways	266	High use	Gavan Street	Footpath	20	Bright	Alpine Shire Council
Pathways	267	High use	Gavan Street	Footpath	174	Bright	Alpine Shire Council
Pathways	269	High use	Gavan Street	Footpath	80	Bright	Alpine Shire Council
Pathways	880	High use	Gavan Street To Canyon Trail Access	Pathways	144	Bright	Alpine Shire Council
Pathways	270	Normal	Georgian Court	Footpath	236	Bright	Alpine Shire Council
Pathways	2345	Normal	Great Valley Trail	Pathways	2176	Bright	Alpine Shire Council
Pathways	281	Normal	Hawthorn Lane	Footpath	20	Bright	Alpine Shire Council
Pathways	282	Normal	Hawthorn Lane	Footpath	80	Bright	Alpine Shire Council
Pathways	283	Normal	Hawthorn Lane	Footpath	39	Bright	Alpine Shire Council
Pathways	284	Normal	Hawthorn Lane	Footpath	38	Bright	Alpine Shire Council
Pathways	285	Normal	Hawthorn Lane	Footpath	32	Bright	Alpine Shire Council
Pathways	286	Normal	Hawthorn Lane	Footpath	23	Bright	Alpine Shire Council
Pathways	816	Normal	Hawthorn Lane	Footpath	187	Bright	Alpine Shire Council
Pathways	956	Normal	Hawthorn Lane	Footpath	103.39	Bright	Alpine Shire Council
Pathways	314	Normal	Howitt Lane	Footpath	30.39	Bright	Alpine Shire Council
Pathways	317	High use	Howitt Lane	Footpath	25.32	Bright	Alpine Shire Council
Pathways	318	High use	Howitt Lane	Footpath	47.55	Bright	Alpine Shire Council
Pathways	696	High use	Howitt Park	Footpath	257	Bright	Alpine Shire Council
Pathways	321	High use	Ireland Street	Footpath	3	Bright	Alpine Shire Council
Pathways	330	High use	Ireland Street	Footpath	116	Bright	Alpine Shire Council
Pathways	331	High use	Ireland Street	Footpath	13	Bright	Alpine Shire Council
Pathways	332	High use	Ireland Street	Footpath	5	Bright	Alpine Shire Council
Pathways	335	High use	Ireland Street	Footpath	53	Bright	Alpine Shire Council
Pathways	337	High use	Ireland Street	Footpath	20	Bright	Alpine Shire Council
Pathways	338	High use	Ireland Street	Footpath	6	Bright	Alpine Shire Council
Pathways	339	High use	Ireland Street	Footpath	103	Bright	Alpine Shire Council
Pathways	817	High use	Ireland Street	Footpath	5	Bright	Alpine Shire Council
Pathways	818	High use	Ireland Street	Footpath	5	Bright	Alpine Shire Council
Pathways	820	High use	Ireland Street	Footpath	26	Bright	Alpine Shire Council
Pathways	821	High use	Ireland Street	Footpath	66	Bright	Alpine Shire Council
Pathways	822	High use	Ireland Street	Footpath	3	Bright	Alpine Shire Council
Pathways	823	High use	Ireland Street	Footpath	4	Bright	Alpine Shire Council
Pathways	824	High use	Ireland Street	Footpath	4	Bright	Alpine Shire Council
Pathways	825	High use	Ireland Street	Footpath	9	Bright	Alpine Shire Council
Pathways	826	High use	Ireland Street	Footpath	2	Bright	Alpine Shire Council
Pathways	827	High use	Ireland Street	Footpath	9	Bright	Alpine Shire Council
Pathways	828	High use	Ireland Street	Footpath	11	Bright	Alpine Shire Council
Pathways	829	High use	Ireland Street	Footpath	30	Bright	Alpine Shire Council
Pathways	725	High use	Ireland Street to Burke Street Access	Footpath	75	Bright	Alpine Shire Council
Pathways	326	High use	Ireland Street to Wills Street Access	Footpath	50	Bright	Alpine Shire Council

**ALPINE SHIRE COUNCIL**  
**FOOTPATH AND PATHWAY REGISTER 2025**



AssetClass	AssetId	Category	SystemName	AssetGroup	QuantityLength	Community	AssetOwner
Pathways	40	Normal	Karnu Court	Footpath	143	Bright	Alpine Shire Council
Pathways	41	Normal	Karnu Court	Footpath	117	Bright	Alpine Shire Council
Pathways	2.0247E+13	Normal	Lachlan Court	Footpath	1	Bright	Alpine Shire Council
Pathways	2.0247E+12	Normal	Lachlan Court	Footpath	1	Bright	Alpine Shire Council
Pathways	291	Normal	Leader Reef Drive	Footpath	99	Bright	Alpine Shire Council
Pathways	292	Normal	Leader Reef Drive	Footpath	42	Bright	Alpine Shire Council
Pathways	293	Normal	Leader Reef Drive	Footpath	35	Bright	Alpine Shire Council
Pathways	428	Normal	Leader Reef Drive	Footpath	126	Bright	Alpine Shire Council
Pathways	462	Normal	Lumley Drive	Footpath	222	Bright	Alpine Shire Council
Pathways	463	Normal	Lumley Drive	Footpath	109	Bright	Alpine Shire Council
Pathways	2.02411E+12	Normal	Masciorini Lane	Pathways	49	Bright	Alpine Shire Council
Pathways	461	Normal	Mount Porepukah Road	Footpath	72	Bright	Alpine Shire Council
Pathways	464	Normal	Mount Porepukah Road	Footpath	81	Bright	Alpine Shire Council
Pathways	505	Normal	Mount Porepukah Road	Footpath	227	Bright	Alpine Shire Council
Pathways	508	Normal	Mountain Mist Drive	Footpath	9	Bright	Alpine Shire Council
Pathways	509	Normal	Mountain Mist Drive	Footpath	416	Bright	Alpine Shire Council
Pathways	875	Normal	Mountain Mist Drive	Footpath	170	Bright	Alpine Shire Council
Pathways	507	Normal	Mountain Mist Drive to Norman Court Access	Footpath	77	Bright	Alpine Shire Council
Pathways	493	Normal	Mountbatten Avenue	Footpath	106	Bright	Alpine Shire Council
Pathways	494	Normal	Mountbatten Avenue	Footpath	58	Bright	Alpine Shire Council
Pathways	495	Normal	Mountbatten Avenue	Footpath	40	Bright	Alpine Shire Council
Pathways	498	Normal	Mountbatten Avenue	Footpath	110	Bright	Alpine Shire Council
Pathways	500	Normal	Mountbatten Avenue	Footpath	19	Bright	Alpine Shire Council
Pathways	501	Normal	Mountbatten Avenue	Footpath	80	Bright	Alpine Shire Council
Pathways	497	High use	Mountbatten Avenue	Footpath	34	Bright	Alpine Shire Council
Pathways	728	Normal	Mulligan Court	Footpath	25	Bright	Alpine Shire Council
Pathways	81	Normal	Mulligan Court	Footpath	39	Bright	Alpine Shire Council
Pathways	1486	High use	Murray to Mountains Rail Trail	Pathways	1103	Bright	Alpine Shire Council
Pathways	1487	High use	Murray to Mountains Rail Trail	Pathways	223	Bright	Alpine Shire Council
Pathways	1489	High use	Murray to Mountains Rail Trail	Pathways	578	Bright	Alpine Shire Council
Pathways	1490	High use	Murray to Mountains Rail Trail	Pathways	81	Bright	Alpine Shire Council
Pathways	1491	High use	Murray to Mountains Rail Trail	Pathways	585	Bright	Alpine Shire Council
Pathways	1492	High use	Murray to Mountains Rail Trail	Pathways	335	Bright	Alpine Shire Council
Pathways	1493	High use	Murray to Mountains Rail Trail	Pathways	366	Bright	Alpine Shire Council
Pathways	1819	High use	Murray to Mountains Rail Trail	Pathways	203	Bright	Alpine Shire Council
Pathways	1821	High use	Murray to Mountains Rail Trail	Pathways	33	Bright	Alpine Shire Council
Pathways	1822	High use	Murray to Mountains Rail Trail	Pathways	103	Bright	Alpine Shire Council
Pathways	1823	High use	Murray to Mountains Rail Trail	Pathways	186	Bright	Alpine Shire Council
Pathways	2046	High use	Murray to Mountains Rail Trail	Pathways	25	Bright	Alpine Shire Council
Pathways	2047	High use	Murray to Mountains Rail Trail	Pathways	10	Bright	Alpine Shire Council
Pathways	549	Normal	Mystery Basin Rise	Footpath	204	Bright	Alpine Shire Council
Pathways	3021	Normal	Mystic Hub Shared trail	Pathways	469.6	Bright	Alpine Shire Council
Pathways	548	Normal	Mystic Lane	Footpath	87	Bright	Alpine Shire Council
Pathways	550	Normal	Mystic Lane	Footpath	12	Bright	Alpine Shire Council
Pathways	496	Normal	Napier Way	Footpath	77	Bright	Alpine Shire Council
Pathways	506	Normal	Norman Court	Footpath	146	Bright	Alpine Shire Council
Pathways	558	Normal	Norman Court	Footpath	37	Bright	Alpine Shire Council
Pathways	559	Normal	Norman Court	Footpath	107	Bright	Alpine Shire Council
Pathways	290	Normal	Orchard Court	Footpath	50	Bright	Alpine Shire Council
Pathways	65	High use	Park Street	Footpath	50	Bright	Alpine Shire Council
Pathways	945	Normal	Pearson Street	Footpath	87	Bright	Alpine Shire Council
Pathways	946	Normal	Pearson Street	Footpath	31	Bright	Alpine Shire Council
Pathways	1079	Normal	Pioneer Lane	Footpath	78	Bright	Alpine Shire Council
Pathways	910	Normal	Pioneer Park Shared Trail	Pathways	355	Bright	Alpine Shire Council
Pathways	3022	Normal	Pioneer Park Shared Trail	Pathways	285	Bright	Alpine Shire Council
Pathways	45	Normal	Prices Road	Footpath	49	Bright	Alpine Shire Council
Pathways	926	Normal	Prices Road	Footpath	36	Bright	Alpine Shire Council
Pathways	1900	Normal	Prices Road	Footpath	13	Bright	Alpine Shire Council
Pathways	603	High use	Railway Avenue	Footpath	39	Bright	Alpine Shire Council
Pathways	604	High use	Railway Avenue	Footpath	61	Bright	Alpine Shire Council
Pathways	605	High use	Railway Avenue	Footpath	26	Bright	Alpine Shire Council
Pathways	606	High use	Railway Avenue	Footpath	13	Bright	Alpine Shire Council
Pathways	613	High use	Riverside Avenue	Footpath	19	Bright	Alpine Shire Council
Pathways	1887	High use	Riverside Walk	Footpath	57.92	Bright	Alpine Shire Council
Pathways	510	Normal	Rotaract Park	Footpath	39	Bright	Alpine Shire Council
Pathways	60	Normal	Rotaract Park	Footpath	93	Bright	Alpine Shire Council
Pathways	621	High use	Rotary Drive	Footpath	63	Bright	Alpine Shire Council
Pathways	75	Normal	Sommer Avenue	Footpath	25	Bright	Alpine Shire Council
Pathways	252	High use	Star Road	Footpath	100	Bright	Alpine Shire Council
Pathways	502	Normal	Star Road	Footpath	91	Bright	Alpine Shire Council

**ALPINE SHIRE COUNCIL**  
**FOOTPATH AND PATHWAY REGISTER 2025**



AssetClass	AssetId	Category	SystemName	AssetGroup	QuantityLength	Community	AssetOwner
Pathways	503	Normal	Star Road	Footpath	38	Bright	Alpine Shire Council
Pathways	614	High use	Star Road	Footpath	18	Bright	Alpine Shire Council
Pathways	666	High use	Star Road	Footpath	17	Bright	Alpine Shire Council
Pathways	667	Normal	Station Street	Footpath	43	Bright	Alpine Shire Council
Pathways	927	Normal	Stockman Drive	Footpath	4	Bright	Alpine Shire Council
Pathways	928	Normal	Stockman Drive	Footpath	9	Bright	Alpine Shire Council
Pathways	929	Normal	Stockman Drive	Footpath	174	Bright	Alpine Shire Council
Pathways	32D0C9BF231AE62	Normal	Sundown Cres	Footpath	123	Bright	Alpine Shire Council
Pathways	947	Normal	Tewksbury Court	Footpath	79	Bright	Alpine Shire Council
Pathways	44	Normal	The Track	Footpath	98	Bright	Alpine Shire Council
Pathways	186	Normal	Thompson Street	Footpath	218	Bright	Alpine Shire Council
Pathways	187	Normal	Thompson Street	Footpath	221	Bright	Alpine Shire Council
Pathways	168	Normal	Three Peaks Rise	Footpath	108	Bright	Alpine Shire Council
Pathways	504	Normal	Toorak Road	Footpath	93	Bright	Alpine Shire Council
Pathways	676	Normal	Toorak Road	Footpath	280	Bright	Alpine Shire Council
Pathways	2.0247E+13	Normal	Walkers Lane	Footpath	60	Bright	Alpine Shire Council
Pathways	677	Normal	Walkers Lane	Pathways	20	Bright	Alpine Shire Council
Pathways	678	Normal	Walkers Lane	Pathways	58	Bright	Alpine Shire Council
Pathways	798	Normal	Wandi Walk below Lions Park	Pathways	204.53	Bright	Alpine Shire Council
Pathways	103	High use	Wills Street	Footpath	9	Bright	Alpine Shire Council
Pathways	325	High use	Wills Street	Footpath	113	Bright	Alpine Shire Council
Pathways	680	High use	Wills Street	Footpath	107	Bright	Alpine Shire Council
Pathways	682	High use	Wills Street	Footpath	9	Bright	Alpine Shire Council
Pathways	683	High use	Wills Street	Footpath	120	Bright	Alpine Shire Council
Pathways	684	High use	Wills Street	Footpath	11	Bright	Alpine Shire Council
Pathways	722	High use	Wills Street	Footpath	56	Bright	Alpine Shire Council
Pathways	723	High use	Wills Street	Footpath	66	Bright	Alpine Shire Council
Pathways	685	High use	Wood Street	Footpath	10	Bright	Alpine Shire Council
Pathways	686	High use	Wood Street	Footpath	135	Bright	Alpine Shire Council
Pathways	687	High use	Wood Street	Footpath	149	Bright	Alpine Shire Council
Pathways	363	Normal	Kiewa Valley Highway	Pathways	323	Dederang	Alpine Shire Council
Pathways	364	Normal	Kiewa Valley Highway	Pathways	226	Dederang	Alpine Shire Council
Pathways	922	Normal	Kiewa Valley Highway	Pathways	127	Dederang	Alpine Shire Council
Pathways	923	Normal	Kiewa Valley Highway	Pathways	155	Dederang	Alpine Shire Council
Pathways	773	Normal	Alpine Bog	Pathways	17	Dinner Plain	Alpine Shire Council
Pathways	774	Normal	Alpine Bog	Pathways	9	Dinner Plain	Alpine Shire Council
Pathways	775	Normal	Alpine Bog	Pathways	59	Dinner Plain	Alpine Shire Council
Pathways	721	Normal	Big Muster Drive	Footpath	140	Dinner Plain	Alpine Shire Council
Pathways	871	Normal	Dinner Plain Dinner Plain School and Community Cen	Footpath	20	Dinner Plain	Alpine Shire Council
Pathways	1928	Normal	Horse Shoe Circle	Pathways	60	Dinner Plain	Alpine Shire Council
Pathways	1929	Normal	Horse Shoe Circle	Pathways	12	Dinner Plain	Alpine Shire Council
Pathways	966	Normal	Scrubbers End	Footpath	175	Dinner Plain	Alpine Shire Council
Pathways	1463	Normal	Murray to Mountains Rail Trail	Pathways	970	Eurobin	Alpine Shire Council
Pathways	1464	Normal	Murray to Mountains Rail Trail	Pathways	260	Eurobin	Alpine Shire Council
Pathways	1466	Normal	Murray to Mountains Rail Trail	Pathways	1390	Eurobin	Alpine Shire Council
Pathways	1467	Normal	Murray to Mountains Rail Trail	Pathways	955	Eurobin	Alpine Shire Council
Pathways	1468	Normal	Murray to Mountains Rail Trail	Pathways	545	Eurobin	Alpine Shire Council
Pathways	1469	Normal	Murray to Mountains Rail Trail	Pathways	435	Eurobin	Alpine Shire Council
Pathways	1470	Normal	Murray to Mountains Rail Trail	Pathways	80	Eurobin	Alpine Shire Council
Pathways	1472	Normal	Murray to Mountains Rail Trail	Pathways	1853	Eurobin	Alpine Shire Council
Pathways	1473	Normal	Murray to Mountains Rail Trail	Pathways	1135	Eurobin	Alpine Shire Council
Pathways	1495	Normal	Murray to Mountains Rail Trail	Pathways	194	Eurobin	Alpine Shire Council
Pathways	1496	Normal	Murray to Mountains Rail Trail	Pathways	139	Eurobin	Alpine Shire Council
Pathways	1498	Normal	Murray to Mountains Rail Trail	Pathways	10	Eurobin	Alpine Shire Council
Pathways	1499	Normal	Murray to Mountains Rail Trail	Pathways	33	Eurobin	Alpine Shire Council
Pathways	1502	Normal	Murray to Mountains Rail Trail	Pathways	618	Eurobin	Alpine Shire Council
Pathways	1504	Normal	Murray to Mountains Rail Trail	Pathways	37	Eurobin	Alpine Shire Council
Pathways	1906	Normal	Great Valley Trail	Pathways	2036	Freeburgh	Alpine Shire Council
Pathways	1911	Normal	Great Valley Trail	Pathways	2842	Freeburgh	Alpine Shire Council
Pathways	1912	Normal	Great Valley Trail	Pathways	400	Freeburgh	Alpine Shire Council
Pathways	1529	Normal	Murray to Mountains Rail Trail	Pathways	900	Gapsted	Alpine Shire Council
Pathways	1530	Normal	Murray to Mountains Rail Trail	Pathways	690	Gapsted	Alpine Shire Council
Pathways	1531	Normal	Murray to Mountains Rail Trail	Pathways	930	Gapsted	Alpine Shire Council
Pathways	1532	Normal	Murray to Mountains Rail Trail	Pathways	257	Gapsted	Alpine Shire Council
Pathways	1534	Normal	Murray to Mountains Rail Trail	Pathways	1285	Gapsted	Alpine Shire Council
Pathways	1535	Normal	Murray to Mountains Rail Trail	Pathways	305	Gapsted	Alpine Shire Council
Pathways	1536	Normal	Murray to Mountains Rail Trail	Pathways	200	Gapsted	Alpine Shire Council
Pathways	1539	Normal	Murray to Mountains Rail Trail	Pathways	721	Gapsted	Alpine Shire Council
Pathways	1540	Normal	Murray to Mountains Rail Trail	Pathways	584	Gapsted	Alpine Shire Council
Pathways	1542	Normal	Murray to Mountains Rail Trail	Pathways	464	Gapsted	Alpine Shire Council



**ALPINE SHIRE COUNCIL**  
**FOOTPATH AND PATHWAY REGISTER 2025**



AssetClass	AssetId	Category	SystemName	AssetGroup	QuantityLength	Community	AssetOwner
Pathways	1543	Normal	Murray to Mountains Rail Trail	Pathways	830	Capsted	Alpine Shire Council
Pathways	2471	Normal	Bright to Harrietville Shared Trail	Pathways	84	Harrietville	Alpine Shire Council
Pathways	2468	Normal	Bright to Harrietville Shared Trail	Pathways	102	Harrietville	Alpine Shire Council
Pathways	2049	Normal	Bright to Harrietville Shared Trail	Pathways	115	Harrietville	Alpine Shire Council
Pathways	2057	Normal	Bright to Harrietville Shared Trail	Pathways	92	Harrietville	Alpine Shire Council
Pathways	2058	Normal	Bright to Harrietville Shared Trail	Pathways	372	Harrietville	Alpine Shire Council
Pathways	2059	Normal	Bright to Harrietville Shared Trail	Pathways	163	Harrietville	Alpine Shire Council
Pathways	2060	Normal	Bright to Harrietville Shared Trail	Pathways	1048	Harrietville	Alpine Shire Council
Pathways	2061	Normal	Bright to Harrietville Shared Trail	Pathways	793	Harrietville	Alpine Shire Council
Pathways	2062	Normal	Bright to Harrietville Shared Trail	Pathways	1456	Harrietville	Alpine Shire Council
Pathways	2063	Normal	Bright to Harrietville Shared Trail	Pathways	719	Harrietville	Alpine Shire Council
Pathways	2114	Normal	Bright to Harrietville Shared Trail	Pathways	43	Harrietville	Alpine Shire Council
Pathways	2116	Normal	Bright to Harrietville Shared Trail	Pathways	105	Harrietville	Alpine Shire Council
Pathways	809	Normal	Feathertop Track	Pathways	0	Harrietville	Alpine Shire Council
Pathways	272	Normal	Great Alpine Road	Footpath	49	Harrietville	Alpine Shire Council
Pathways	273	Normal	Great Alpine Road	Footpath	22	Harrietville	Alpine Shire Council
Pathways	274	Normal	Great Alpine Road	Footpath	46	Harrietville	Alpine Shire Council
Pathways	275	Normal	Great Alpine Road	Footpath	211	Harrietville	Alpine Shire Council
Pathways	276	Normal	Great Alpine Road	Footpath	75	Harrietville	Alpine Shire Council
Pathways	277	Normal	Great Alpine Road	Footpath	158	Harrietville	Alpine Shire Council
Pathways	278	Normal	Great Alpine Road	Footpath	84	Harrietville	Alpine Shire Council
Pathways	271	Normal	Great Alpine Road	Pathways	157	Harrietville	Alpine Shire Council
Pathways	1068	Normal	Great Valley Trail	Pathways	300	Harrietville	Alpine Shire Council
Pathways	909	Normal	Keating Reserve Footpath	Pathways	185	Harrietville	Alpine Shire Council
Pathways	932	High use	Beauty Avenue	Footpath	264	Mount Beauty	Alpine Shire Council
Pathways	935	High use	Beauty Avenue	Footpath	8	Mount Beauty	Alpine Shire Council
Pathways	1044	Normal	Bicentennial Park	Footpath	26	Mount Beauty	Alpine Shire Council
Pathways	1045	Normal	Bicentennial Park	Footpath	79	Mount Beauty	Alpine Shire Council
Pathways	1049	Normal	Bicentennial Park	Footpath	30	Mount Beauty	Alpine Shire Council
Pathways	1048	Normal	Bicentennial Park	Pathways	76	Mount Beauty	Alpine Shire Council
Pathways	389	Normal	Bogong High Plains Road	Footpath	23	Mount Beauty	Alpine Shire Council
Pathways	390	Normal	Bogong High Plains Road	Footpath	36	Mount Beauty	Alpine Shire Council
Pathways	391	Normal	Bogong High Plains Road	Footpath	35	Mount Beauty	Alpine Shire Council
Pathways	83	Normal	Bogong High Plains Road	Pathways	166	Mount Beauty	Alpine Shire Council
Pathways	85	Normal	Bogong High Plains Road	Pathways	200	Mount Beauty	Alpine Shire Council
Pathways	1000	Normal	Bogong High Plains Road	Pathways	15	Mount Beauty	Alpine Shire Council
Pathways	84	Normal	Chalet Road	Pathways	22	Mount Beauty	Alpine Shire Council
Pathways	698	Normal	Embankment Drive	Footpath	66	Mount Beauty	Alpine Shire Council
Pathways	220	Normal	Fairway Avenue	Footpath	18	Mount Beauty	Alpine Shire Council
Pathways	971	Normal	Freeburgh Avenue to North Mount Beauty Park Access	Pathways	0	Mount Beauty	Alpine Shire Council
Pathways	1012	Normal	Freeburgh Avenue to North Mount Beauty Park Access	Pathways	36	Mount Beauty	Alpine Shire Council
Pathways	297	Normal	Hill Street	Footpath	143	Mount Beauty	Alpine Shire Council
Pathways	300	High use	Hollonds Street	Footpath	44	Mount Beauty	Alpine Shire Council
Pathways	301	High use	Hollonds Street	Footpath	6	Mount Beauty	Alpine Shire Council
Pathways	303	High use	Hollonds Street	Footpath	139	Mount Beauty	Alpine Shire Council
Pathways	304	High use	Hollonds Street	Footpath	7	Mount Beauty	Alpine Shire Council
Pathways	305	High use	Hollonds Street	Footpath	6	Mount Beauty	Alpine Shire Council
Pathways	307	High use	Hollonds Street	Footpath	26	Mount Beauty	Alpine Shire Council
Pathways	308	High use	Hollonds Street	Footpath	9	Mount Beauty	Alpine Shire Council
Pathways	309	High use	Hollonds Street	Footpath	7	Mount Beauty	Alpine Shire Council
Pathways	311	High use	Hollonds Street	Footpath	11	Mount Beauty	Alpine Shire Council
Pathways	312	High use	Hollonds Street	Footpath	11	Mount Beauty	Alpine Shire Council
Pathways	310	High use	Hollonds Street	Footpath	142	Mount Beauty	Alpine Shire Council
Pathways	969	High use	Hollonds Street	Footpath	35	Mount Beauty	Alpine Shire Council
Pathways	393	Normal	Hydro Park	Footpath	126	Mount Beauty	Alpine Shire Council
Pathways	408	Normal	Hydro Park	Footpath	72	Mount Beauty	Alpine Shire Council
Pathways	349	Normal	Kiewa Crescent	Footpath	65	Mount Beauty	Alpine Shire Council
Pathways	350	Normal	Kiewa Crescent	Footpath	174	Mount Beauty	Alpine Shire Council
Pathways	351	High use	Kiewa Crescent	Footpath	19	Mount Beauty	Alpine Shire Council
Pathways	357	High use	Kiewa Crescent	Footpath	35	Mount Beauty	Alpine Shire Council
Pathways	358	High use	Kiewa Crescent	Footpath	83.38	Mount Beauty	Alpine Shire Council
Pathways	360	Normal	Kiewa Crescent	Footpath	40	Mount Beauty	Alpine Shire Council
Pathways	934	High use	Kiewa Crescent	Footpath	99	Mount Beauty	Alpine Shire Council
Pathways	359	High use	Kiewa Crescent	Footpath	15	Mount Beauty	Alpine Shire Council
Pathways	302	High use	Lakeside Avenue	Footpath	20.7	Mount Beauty	Alpine Shire Council
Pathways	348	Normal	Lakeside Avenue	Footpath	74	Mount Beauty	Alpine Shire Council
Pathways	356	High use	Lakeside Avenue	Footpath	158	Mount Beauty	Alpine Shire Council
Pathways	361	Normal	Lakeside Avenue	Footpath	22	Mount Beauty	Alpine Shire Council
Pathways	380	Normal	Lakeside Avenue	Footpath	189	Mount Beauty	Alpine Shire Council
Pathways	381	Normal	Lakeside Avenue	Footpath	101	Mount Beauty	Alpine Shire Council

**ALPINE SHIRE COUNCIL**  
**FOOTPATH AND PATHWAY REGISTER 2025**



AssetClass	AssetId	Category	SystemName	AssetGroup	QuantityLength	Community	AssetOwner
Pathways	382	Normal	Lakeside Avenue	Footpath	19	Mount Beauty	Alpine Shire Council
Pathways	383	Normal	Lakeside Avenue	Footpath	294	Mount Beauty	Alpine Shire Council
Pathways	385	Normal	Lakeside Avenue	Footpath	19	Mount Beauty	Alpine Shire Council
Pathways	386	Normal	Lakeside Avenue	Footpath	190	Mount Beauty	Alpine Shire Council
Pathways	387	Normal	Lakeside Avenue	Footpath	42	Mount Beauty	Alpine Shire Council
Pathways	388	Normal	Lakeside Avenue	Footpath	216	Mount Beauty	Alpine Shire Council
Pathways	392	Normal	Lakeside Avenue	Footpath	10	Mount Beauty	Alpine Shire Council
Pathways	395	Normal	Lakeside Avenue	Footpath	14	Mount Beauty	Alpine Shire Council
Pathways	398	Normal	Lakeside Avenue	Footpath	10	Mount Beauty	Alpine Shire Council
Pathways	399	Normal	Lakeside Avenue	Footpath	153	Mount Beauty	Alpine Shire Council
Pathways	400	Normal	Lakeside Avenue	Footpath	27	Mount Beauty	Alpine Shire Council
Pathways	402	N/A	Lakeside Avenue	Footpath	0	Mount Beauty	Alpine Shire Council
Pathways	403	Normal	Lakeside Avenue	Footpath	74	Mount Beauty	Alpine Shire Council
Pathways	409	Normal	Lakeside Avenue	Footpath	124	Mount Beauty	Alpine Shire Council
Pathways	930	Normal	Lakeside Avenue	Footpath	149	Mount Beauty	Alpine Shire Council
Pathways	936	High use	Lakeside Avenue	Footpath	157	Mount Beauty	Alpine Shire Council
Pathways	1008	High use	Lakeside Avenue	Footpath	13	Mount Beauty	Alpine Shire Council
Pathways	20231212101604us	Normal	Lakeside Avenue	Footpath	79.83	Mount Beauty	Alpine Shire Council
Pathways	3015	High use	Lakeside Avenue	Footpath	35	Mount Beauty	Alpine Shire Council
Pathways	3016	Normal	Lakeside Avenue	Footpath	24	Mount Beauty	Alpine Shire Council
Pathways	404	Normal	Lakeside Avenue	Pathways	60	Mount Beauty	Alpine Shire Council
Pathways	20231212101604ds	Normal	Lakeside Avenue	Pathways	295	Mount Beauty	Alpine Shire Council
Pathways	379	Normal	Lakeside Avenue to Mountain Avenue Access	Pathways	128	Mount Beauty	Alpine Shire Council
Pathways	362	Normal	Maddison Street	Footpath	106	Mount Beauty	Alpine Shire Council
Pathways	704	Normal	Mount Beauty Pondage Shared Trail	Pathways	51	Mount Beauty	Alpine Shire Council
Pathways	2830	Normal	Mount Beauty Pondage Shared Trail	Pathways	51	Mount Beauty	Alpine Shire Council
Pathways	2767	Normal	Mount Beauty Pondage Shared Trail	Pathways	190	Mount Beauty	Alpine Shire Council
Pathways	2770	Normal	Mount Beauty Pondage Shared Trail	Pathways	42	Mount Beauty	Alpine Shire Council
Pathways	2773	Normal	Mount Beauty Pondage Shared Trail	Pathways	1495	Mount Beauty	Alpine Shire Council
Pathways	2882	Normal	Mount Beauty Pondage Shared Trail	Pathways	461	Mount Beauty	Alpine Shire Council
Pathways	3010	Normal	Mount Beauty Pondage Shared Trail	Pathways	450	Mount Beauty	Alpine Shire Council
Pathways	3017	Normal	Mount Beauty Pondage Shared Trail	Pathways	37	Mount Beauty	Alpine Shire Council
Pathways	406	Normal	Mount Beauty Recreation Reserve	Footpath	72	Mount Beauty	Alpine Shire Council
Pathways	1046	Normal	Mount Beauty Recreation Reserve	Pathways	44	Mount Beauty	Alpine Shire Council
Pathways	1047	Normal	Mount Beauty Recreation Reserve	Pathways	78	Mount Beauty	Alpine Shire Council
Pathways	2194	Normal	Mount Beauty to Tawonga Shared Trail	Pathways	100	Mount Beauty	Alpine Shire Council
Pathways	2195	Normal	Mount Beauty to Tawonga Shared Trail	Pathways	181	Mount Beauty	Alpine Shire Council
Pathways	2196	Normal	Mount Beauty to Tawonga Shared Trail	Pathways	60	Mount Beauty	Alpine Shire Council
Pathways	2198	Normal	Mount Beauty to Tawonga Shared Trail	Pathways	618	Mount Beauty	Alpine Shire Council
Pathways	2765	Normal	Mount Beauty to Tawonga Shared Trail	Pathways	130	Mount Beauty	Alpine Shire Council
Pathways	397	Normal	Nelse Street	Footpath	77	Mount Beauty	Alpine Shire Council
Pathways	551	Normal	Nelse Street	Footpath	93	Mount Beauty	Alpine Shire Council
Pathways	552	Normal	Nelse Street	Footpath	80	Mount Beauty	Alpine Shire Council
Pathways	583	Normal	Park Street	Footpath	21	Mount Beauty	Alpine Shire Council
Pathways	584	Normal	Park Street	Footpath	65	Mount Beauty	Alpine Shire Council
Pathways	585	High use	Park Street	Footpath	14	Mount Beauty	Alpine Shire Council
Pathways	586	High use	Park Street	Footpath	10	Mount Beauty	Alpine Shire Council
Pathways	970	High use	Park Street	Footpath	38	Mount Beauty	Alpine Shire Council
Pathways	1916	Normal	Park Street	Footpath	19	Mount Beauty	Alpine Shire Council
Pathways	394	Normal	Pool Road	Footpath	11	Mount Beauty	Alpine Shire Council
Pathways	587	Normal	Pool Road	Footpath	54	Mount Beauty	Alpine Shire Council
Pathways	588	Normal	Pool Road	Footpath	41	Mount Beauty	Alpine Shire Council
Pathways	601	Normal	Robertson Street	Footpath	130	Mount Beauty	Alpine Shire Council
Pathways	620	Normal	Robertson Street	Footpath	32	Mount Beauty	Alpine Shire Council
Pathways	221	Normal	Roper Street	Footpath	34	Mount Beauty	Alpine Shire Council
Pathways	222	Normal	Roper Street	Footpath	42	Mount Beauty	Alpine Shire Council
Pathways	223	Normal	Roper Street	Footpath	34	Mount Beauty	Alpine Shire Council
Pathways	669	Normal	Tail Race Road	Footpath	2	Mount Beauty	Alpine Shire Council
Pathways	306	High use	Tawonga Crescent	Footpath	78	Mount Beauty	Alpine Shire Council
Pathways	670	Normal	Tawonga Crescent	Footpath	36	Mount Beauty	Alpine Shire Council
Pathways	11093A2A74C4825	Normal	Tawonga Crescent	Footpath	118	Mount Beauty	Alpine Shire Council
Pathways	11EE41D25F4CBFF	Normal	Tawonga Crescent	Footpath	93	Mount Beauty	Alpine Shire Council
Pathways	3F442C24408F11E	Normal	Tawonga Crescent	Footpath	94	Mount Beauty	Alpine Shire Council
Pathways	1199	Normal	Tawonga Crescent	Footpath	27	Mount Beauty	Alpine Shire Council
Pathways	1200	Normal	Tawonga Crescent	Footpath	80	Mount Beauty	Alpine Shire Council
Pathways	1914	Normal	Tawonga Crescent	Footpath	79	Mount Beauty	Alpine Shire Council
Pathways	1915	Normal	Tawonga Crescent	Footpath	39	Mount Beauty	Alpine Shire Council
Pathways	396	Normal	Wermatong Avenue	Footpath	26	Mount Beauty	Alpine Shire Council
Pathways	2	High use	Albert Street	Footpath	15	Myrtleford	Alpine Shire Council
Pathways	4	High use	Albert Street	Footpath	3	Myrtleford	Alpine Shire Council

**ALPINE SHIRE COUNCIL**  
**FOOTPATH AND PATHWAY REGISTER 2025**



AssetClass	AssetId	Category	SystemName	AssetGroup	QuantityLength	Community	AssetOwner
Pathways	5	High use	Albert Street	Footpath	55	Myrtleford	Alpine Shire Council
Pathways	6	High use	Albert Street	Footpath	56	Myrtleford	Alpine Shire Council
Pathways	1913	Normal	Albert Street	Footpath	12	Myrtleford	Alpine Shire Council
Pathways	1080	Normal	Apex Park	Pathways	6	Myrtleford	Alpine Shire Council
Pathways	57	Normal	Ashdowne Avenue	Footpath	77	Myrtleford	Alpine Shire Council
Pathways	58	Normal	Ashdowne Avenue	Footpath	181	Myrtleford	Alpine Shire Council
Pathways	59	Normal	Ashdowne Avenue	Footpath	92	Myrtleford	Alpine Shire Council
Pathways	658	High use	Buffalo River Road	Footpath	57	Myrtleford	Alpine Shire Council
Pathways	660	Normal	Buffalo River Road	Footpath	148	Myrtleford	Alpine Shire Council
Pathways	662	High use	Buffalo River Road	Footpath	5	Myrtleford	Alpine Shire Council
Pathways	663	High use	Buffalo River Road	Footpath	54	Myrtleford	Alpine Shire Council
Pathways	681	High use	Camp Street	Footpath	28	Myrtleford	Alpine Shire Council
Pathways	110	Normal	Carcoola Avenue	Footpath	173	Myrtleford	Alpine Shire Council
Pathways	111	Normal	Carcoola Avenue	Footpath	171	Myrtleford	Alpine Shire Council
Pathways	123	High use	Clyde Street	Footpath	150	Myrtleford	Alpine Shire Council
Pathways	124	High use	Clyde Street	Footpath	9	Myrtleford	Alpine Shire Council
Pathways	126	High use	Clyde Street	Footpath	51	Myrtleford	Alpine Shire Council
Pathways	127	High use	Clyde Street	Footpath	23	Myrtleford	Alpine Shire Council
Pathways	129	High use	Clyde Street	Footpath	132	Myrtleford	Alpine Shire Council
Pathways	130	High use	Clyde Street	Footpath	169	Myrtleford	Alpine Shire Council
Pathways	132	High use	Clyde Street	Footpath	13	Myrtleford	Alpine Shire Council
Pathways	133	High use	Clyde Street	Footpath	67	Myrtleford	Alpine Shire Council
Pathways	135	High use	Clyde Street	Footpath	51	Myrtleford	Alpine Shire Council
Pathways	137	High use	Clyde Street	Footpath	2	Myrtleford	Alpine Shire Council
Pathways	138	High use	Clyde Street	Footpath	136	Myrtleford	Alpine Shire Council
Pathways	641	High use	Clyde Street	Footpath	6	Myrtleford	Alpine Shire Council
Pathways	655	High use	Clyde Street	Footpath	4	Myrtleford	Alpine Shire Council
Pathways	131	High use	Clyde Street	Footpath	12	Myrtleford	Alpine Shire Council
Pathways	1059	Normal	Deveson Terrace	Footpath	135	Myrtleford	Alpine Shire Council
Pathways	1060	Normal	Deveson Terrace	Footpath	41	Myrtleford	Alpine Shire Council
Pathways	200	Normal	Disher Avenue	Footpath	35	Myrtleford	Alpine Shire Council
Pathways	201	Normal	Disher Avenue	Footpath	85	Myrtleford	Alpine Shire Council
Pathways	203	Normal	Disher Avenue	Footpath	136	Myrtleford	Alpine Shire Council
Pathways	204	Normal	Duke Street	Footpath	84	Myrtleford	Alpine Shire Council
Pathways	205	High use	Duke Street	Footpath	29	Myrtleford	Alpine Shire Council
Pathways	206	Normal	Duke Street	Footpath	67	Myrtleford	Alpine Shire Council
Pathways	207	High use	Duke Street	Footpath	179	Myrtleford	Alpine Shire Council
Pathways	208	Normal	Duke Street	Footpath	49	Myrtleford	Alpine Shire Council
Pathways	209	Normal	Duke Street	Footpath	41	Myrtleford	Alpine Shire Council
Pathways	210	High use	Duke Street	Footpath	6	Myrtleford	Alpine Shire Council
Pathways	211	Normal	Duke Street	Footpath	80	Myrtleford	Alpine Shire Council
Pathways	212	Normal	Elgin Street	Footpath	188	Myrtleford	Alpine Shire Council
Pathways	214	Normal	Elgin Street	Footpath	38	Myrtleford	Alpine Shire Council
Pathways	215	High use	Elgin Street	Pathways	137	Myrtleford	Alpine Shire Council
Pathways	216	High use	Elgin Street	Pathways	126	Myrtleford	Alpine Shire Council
Pathways	279	Normal	Halls Road	Footpath	34	Myrtleford	Alpine Shire Council
Pathways	466	Normal	Heather Grove	Footpath	159	Myrtleford	Alpine Shire Council
Pathways	298	Normal	Hillside Court	Footpath	104	Myrtleford	Alpine Shire Council
Pathways	299	Normal	Hillside Court	Footpath	129	Myrtleford	Alpine Shire Council
Pathways	340	Normal	Jamieson Street	Footpath	327	Myrtleford	Alpine Shire Council
Pathways	341	Normal	Jamieson Street	Footpath	338	Myrtleford	Alpine Shire Council
Pathways	342	Normal	Jones Street	Footpath	23	Myrtleford	Alpine Shire Council
Pathways	1026	High use	Jubilee Park	Footpath	17	Myrtleford	Alpine Shire Council
Pathways	1040	High use	Jubilee Park	Footpath	28	Myrtleford	Alpine Shire Council
Pathways	1041	High use	Jubilee Park	Footpath	78	Myrtleford	Alpine Shire Council
Pathways	1023	High use	Jubilee Park	Footpath	11	Myrtleford	Alpine Shire Council
Pathways	537	Normal	King Street	Footpath	42	Myrtleford	Alpine Shire Council
Pathways	372	Normal	Kneebone Court	Footpath	77	Myrtleford	Alpine Shire Council
Pathways	373	Normal	Kneebone Court	Footpath	85	Myrtleford	Alpine Shire Council
Pathways	376	Normal	Kneebone Court	Footpath	78	Myrtleford	Alpine Shire Council
Pathways	377	Normal	Kneebone Court	Footpath	131	Myrtleford	Alpine Shire Council
Pathways	378	Normal	Kneebone Court	Footpath	34	Myrtleford	Alpine Shire Council
Pathways	294	Normal	Lawrence Street	Footpath	124	Myrtleford	Alpine Shire Council
Pathways	374	Normal	Lawrence Street	Footpath	95	Myrtleford	Alpine Shire Council
Pathways	410	Normal	Lawrence Street	Footpath	214	Myrtleford	Alpine Shire Council
Pathways	416	Normal	Lawrence Street	Footpath	151	Myrtleford	Alpine Shire Council
Pathways	418	Normal	Lawrence Street	Footpath	95	Myrtleford	Alpine Shire Council
Pathways	419	Normal	Lawrence Street	Footpath	149	Myrtleford	Alpine Shire Council
Pathways	420	Normal	Lawrence Street	Footpath	106	Myrtleford	Alpine Shire Council
Pathways	422	High use	Lawrence Street	Footpath	108	Myrtleford	Alpine Shire Council



**ALPINE SHIRE COUNCIL**  
**FOOTPATH AND PATHWAY REGISTER 2025**



AssetClass	AssetId	Category	SystemName	AssetGroup	QuantityLength	Community	AssetOwner
Pathways	430	Normal	Leggio Road	Footpath	116	Myrtleford	Alpine Shire Council
Pathways	433	Normal	Leggio Road	Footpath	113	Myrtleford	Alpine Shire Council
Pathways	434	Normal	Leggio Road	Footpath	161	Myrtleford	Alpine Shire Council
Pathways	527	Normal	Lewis Avenue	Footpath	2	Myrtleford	Alpine Shire Council
Pathways	454	Normal	Lowerson Street	Footpath	74	Myrtleford	Alpine Shire Council
Pathways	455	Normal	Lowerson Street	Footpath	76	Myrtleford	Alpine Shire Council
Pathways	459	Normal	Lucknow Court	Footpath	177	Myrtleford	Alpine Shire Council
Pathways	452	Normal	Macaulay Grove	Footpath	75	Myrtleford	Alpine Shire Council
Pathways	453	Normal	Macaulay Grove	Footpath	140	Myrtleford	Alpine Shire Council
Pathways	468	Normal	Macaulay Grove	Footpath	200	Myrtleford	Alpine Shire Council
Pathways	1062	Normal	Marconi Park	Footpath	167	Myrtleford	Alpine Shire Council
Pathways	476	Normal	Mcgeehan Crescent	Footpath	47	Myrtleford	Alpine Shire Council
Pathways	485	Normal	Moore Street	Footpath	80.22	Myrtleford	Alpine Shire Council
Pathways	486	Normal	Moore Street	Footpath	94	Myrtleford	Alpine Shire Council
Pathways	415	Normal	Mummery Road	Footpath	212	Myrtleford	Alpine Shire Council
Pathways	460	Normal	Mummery Road	Footpath	109	Myrtleford	Alpine Shire Council
Pathways	473	Normal	Mummery Road	Footpath	222	Myrtleford	Alpine Shire Council
Pathways	475	Normal	Mummery Road	Footpath	109	Myrtleford	Alpine Shire Council
Pathways	512	Normal	Mummery Road	Footpath	178	Myrtleford	Alpine Shire Council
Pathways	516	Normal	Mummery Road	Footpath	112	Myrtleford	Alpine Shire Council
Pathways	519	Normal	Mummery Road	Footpath	153	Myrtleford	Alpine Shire Council
Pathways	520	Normal	Mummery Road	Footpath	86	Myrtleford	Alpine Shire Council
Pathways	521	Normal	Mummery Road	Footpath	94	Myrtleford	Alpine Shire Council
Pathways	3025	Normal	Mummery Road	Footpath	163	Myrtleford	Alpine Shire Council
Pathways	873	High use	Murray to Mountains Rail Trail	Pathways	171	Myrtleford	Alpine Shire Council
Pathways	874	High use	Murray to Mountains Rail Trail	Pathways	94	Myrtleford	Alpine Shire Council
Pathways	1507	Normal	Murray to Mountains Rail Trail	Pathways	400	Myrtleford	Alpine Shire Council
Pathways	1519	Normal	Murray to Mountains Rail Trail	Pathways	315	Myrtleford	Alpine Shire Council
Pathways	1521	Normal	Murray to Mountains Rail Trail	Pathways	1490	Myrtleford	Alpine Shire Council
Pathways	1522	Normal	Murray to Mountains Rail Trail	Pathways	975	Myrtleford	Alpine Shire Council
Pathways	1523	Normal	Murray to Mountains Rail Trail	Pathways	60	Myrtleford	Alpine Shire Council
Pathways	1524	High use	Murray to Mountains Rail Trail	Pathways	607	Myrtleford	Alpine Shire Council
Pathways	1527	High use	Murray to Mountains Rail Trail	Pathways	235	Myrtleford	Alpine Shire Council
Pathways	1528	High use	Murray to Mountains Rail Trail	Pathways	200	Myrtleford	Alpine Shire Council
Pathways	1544	Normal	Murray to Mountains Rail Trail	Pathways	1580	Myrtleford	Alpine Shire Council
Pathways	1545	Normal	Murray to Mountains Rail Trail	Pathways	585	Myrtleford	Alpine Shire Council
Pathways	1546	Normal	Murray to Mountains Rail Trail	Pathways	160	Myrtleford	Alpine Shire Council
Pathways	1547	Normal	Murray to Mountains Rail Trail	Pathways	40	Myrtleford	Alpine Shire Council
Pathways	1548	Normal	Murray to Mountains Rail Trail	Pathways	167	Myrtleford	Alpine Shire Council
Pathways	1549	High use	Murray to Mountains Rail Trail	Pathways	273	Myrtleford	Alpine Shire Council
Pathways	1550	Normal	Murray to Mountains Rail Trail	Pathways	62	Myrtleford	Alpine Shire Council
Pathways	1555	High use	Murray to Mountains Rail Trail	Pathways	165	Myrtleford	Alpine Shire Council
Pathways	1907	High use	Murray to Mountains Rail Trail	Pathways	9	Myrtleford	Alpine Shire Council
Pathways	128	High use	Myrtle Street	Footpath	87	Myrtleford	Alpine Shire Council
Pathways	139	High use	Myrtle Street	Footpath	36	Myrtleford	Alpine Shire Council
Pathways	343	Normal	Myrtle Street	Footpath	215	Myrtleford	Alpine Shire Council
Pathways	346	High use	Myrtle Street	Footpath	84	Myrtleford	Alpine Shire Council
Pathways	449	High use	Myrtle Street	Footpath	14	Myrtleford	Alpine Shire Council
Pathways	522	Normal	Myrtle Street	Footpath	121	Myrtleford	Alpine Shire Council
Pathways	523	High use	Myrtle Street	Footpath	4	Myrtleford	Alpine Shire Council
Pathways	524	High use	Myrtle Street	Footpath	12	Myrtleford	Alpine Shire Council
Pathways	525	High use	Myrtle Street	Footpath	56	Myrtleford	Alpine Shire Council
Pathways	526	High use	Myrtle Street	Footpath	30	Myrtleford	Alpine Shire Council
Pathways	528	Normal	Myrtle Street	Footpath	33	Myrtleford	Alpine Shire Council
Pathways	529	Normal	Myrtle Street	Footpath	4	Myrtleford	Alpine Shire Council
Pathways	530	Normal	Myrtle Street	Footpath	88	Myrtleford	Alpine Shire Council
Pathways	531	Normal	Myrtle Street	Footpath	73	Myrtleford	Alpine Shire Council
Pathways	532	Normal	Myrtle Street	Footpath	9	Myrtleford	Alpine Shire Council
Pathways	533	High use	Myrtle Street	Footpath	71	Myrtleford	Alpine Shire Council
Pathways	534	High use	Myrtle Street	Footpath	95	Myrtleford	Alpine Shire Council
Pathways	535	High use	Myrtle Street	Footpath	120	Myrtleford	Alpine Shire Council
Pathways	536	High use	Myrtle Street	Footpath	60	Myrtleford	Alpine Shire Council
Pathways	540	High use	Myrtle Street	Footpath	4	Myrtleford	Alpine Shire Council
Pathways	541	High use	Myrtle Street	Footpath	57	Myrtleford	Alpine Shire Council
Pathways	542	High use	Myrtle Street	Footpath	51	Myrtleford	Alpine Shire Council
Pathways	544	Normal	Myrtle Street	Footpath	93	Myrtleford	Alpine Shire Council
Pathways	545	Normal	Myrtle Street	Footpath	35	Myrtleford	Alpine Shire Council
Pathways	546	Normal	Myrtle Street	Footpath	21	Myrtleford	Alpine Shire Council
Pathways	547	Normal	Myrtle Street	Footpath	23	Myrtleford	Alpine Shire Council
Pathways	664	High use	Myrtle Street	Footpath	62	Myrtleford	Alpine Shire Council

**ALPINE SHIRE COUNCIL**  
**FOOTPATH AND PATHWAY REGISTER 2025**



AssetClass	AssetId	Category	SystemName	AssetGroup	QuantityLength	Community	AssetOwner
Pathways	717	Normal	Myrtle Street	Footpath	48	Myrtleford	Alpine Shire Council
Pathways	878	Normal	Myrtle Street	Footpath	216	Myrtleford	Alpine Shire Council
Pathways	543	High use	Myrtle Street	Footpath	198	Myrtleford	Alpine Shire Council
Pathways	1014	High use	Myrtle Street	Footpath	2	Myrtleford	Alpine Shire Council
Pathways	1016	High use	Myrtle Street	Footpath	6	Myrtleford	Alpine Shire Council
Pathways	1020	High use	Myrtle Street	Footpath	6	Myrtleford	Alpine Shire Council
Pathways	1025	High use	Myrtle Street	Footpath	55	Myrtleford	Alpine Shire Council
Pathways	1027	High use	Myrtle Street	Footpath	62	Myrtleford	Alpine Shire Council
Pathways	1028	High use	Myrtle Street	Footpath	23	Myrtleford	Alpine Shire Council
Pathways	1029	High use	Myrtle Street	Footpath	11	Myrtleford	Alpine Shire Council
Pathways	1030	High use	Myrtle Street	Footpath	6	Myrtleford	Alpine Shire Council
Pathways	1031	High use	Myrtle Street	Footpath	5	Myrtleford	Alpine Shire Council
Pathways	1032	High use	Myrtle Street	Footpath	4	Myrtleford	Alpine Shire Council
Pathways	1033	High use	Myrtle Street	Footpath	17	Myrtleford	Alpine Shire Council
Pathways	1035	High use	Myrtle Street	Footpath	147	Myrtleford	Alpine Shire Council
Pathways	1038	High use	Myrtle Street	Footpath	39	Myrtleford	Alpine Shire Council
Pathways	1039	High use	Myrtle Street	Footpath	4.00	Myrtleford	Alpine Shire Council
Pathways	1042	High use	Myrtle Street	Footpath	47	Myrtleford	Alpine Shire Council
Pathways	1043	High use	Myrtle Street	Footpath	33	Myrtleford	Alpine Shire Council
Pathways	718	Normal	Myrtle Street	Pathways	15	Myrtleford	Alpine Shire Council
Pathways	908	Normal	Myrtleford Holiday Park Town Access	Footpath	106	Myrtleford	Alpine Shire Council
Pathways	140	High use	Myrtleford Piazza	Footpath	59	Myrtleford	Alpine Shire Council
Pathways	1018	High use	Myrtleford Piazza	Footpath	8	Myrtleford	Alpine Shire Council
Pathways	554	Normal	Niela Crescent	Footpath	221	Myrtleford	Alpine Shire Council
Pathways	555	Normal	Niela Crescent	Footpath	275	Myrtleford	Alpine Shire Council
Pathways	296	Normal	Odonnell Avenue	Footpath	56	Myrtleford	Alpine Shire Council
Pathways	412	High use	Odonnell Avenue	Footpath	4	Myrtleford	Alpine Shire Council
Pathways	417	High use	Odonnell Avenue	Footpath	67	Myrtleford	Alpine Shire Council
Pathways	431	Normal	Odonnell Avenue	Footpath	67	Myrtleford	Alpine Shire Council
Pathways	513	Normal	Odonnell Avenue	Footpath	121	Myrtleford	Alpine Shire Council
Pathways	514	Normal	Odonnell Avenue	Footpath	197	Myrtleford	Alpine Shire Council
Pathways	515	Normal	Odonnell Avenue	Footpath	113	Myrtleford	Alpine Shire Council
Pathways	560	Normal	Odonnell Avenue	Footpath	66	Myrtleford	Alpine Shire Council
Pathways	561	Normal	Odonnell Avenue	Footpath	75	Myrtleford	Alpine Shire Council
Pathways	562	Normal	Odonnell Avenue	Footpath	63	Myrtleford	Alpine Shire Council
Pathways	563	Normal	Odonnell Avenue	Footpath	4	Myrtleford	Alpine Shire Council
Pathways	564	Normal	Odonnell Avenue	Footpath	4	Myrtleford	Alpine Shire Council
Pathways	566	High use	Odonnell Avenue	Footpath	103	Myrtleford	Alpine Shire Council
Pathways	569	High use	Odonnell Avenue	Footpath	195	Myrtleford	Alpine Shire Council
Pathways	570	High use	Odonnell Avenue	Footpath	265	Myrtleford	Alpine Shire Council
Pathways	571	Normal	Odonnell Avenue	Footpath	15	Myrtleford	Alpine Shire Council
Pathways	572	Normal	Odonnell Avenue	Footpath	82	Myrtleford	Alpine Shire Council
Pathways	573	High use	Odonnell Avenue	Footpath	11	Myrtleford	Alpine Shire Council
Pathways	577	Normal	Odonnell Avenue	Footpath	105	Myrtleford	Alpine Shire Council
Pathways	578	Normal	Odonnell Avenue	Footpath	81	Myrtleford	Alpine Shire Council
Pathways	581	Normal	Odonnell Avenue	Footpath	75	Myrtleford	Alpine Shire Council
Pathways	582	Normal	Odonnell Avenue	Footpath	38	Myrtleford	Alpine Shire Council
Pathways	644	Normal	Odonnell Avenue	Footpath	46	Myrtleford	Alpine Shire Council
Pathways	1904	Normal	Odonnell Avenue	Footpath	20	Myrtleford	Alpine Shire Council
Pathways	1	High use	Oven River Loop	Pathways	56	Myrtleford	Alpine Shire Council
Pathways	3	High use	Oven River Loop	Pathways	49	Myrtleford	Alpine Shire Council
Pathways	438	Normal	Oven River Loop	Pathways	106	Myrtleford	Alpine Shire Council
Pathways	439	Normal	Oven River Loop	Pathways	108	Myrtleford	Alpine Shire Council
Pathways	442	Normal	Oven River Loop	Pathways	54	Myrtleford	Alpine Shire Council
Pathways	443	Normal	Oven River Loop	Pathways	32	Myrtleford	Alpine Shire Council
Pathways	445	Normal	Oven River Loop	Pathways	24	Myrtleford	Alpine Shire Council
Pathways	446	Normal	Oven River Loop	Pathways	21	Myrtleford	Alpine Shire Council
Pathways	447	Normal	Oven River Loop	Pathways	196	Myrtleford	Alpine Shire Council
Pathways	448	Normal	Oven River Loop	Pathways	197	Myrtleford	Alpine Shire Council
Pathways	450	Normal	Oven River Loop	Pathways	46	Myrtleford	Alpine Shire Council
Pathways	451	Normal	Oven River Loop	Pathways	131	Myrtleford	Alpine Shire Council
Pathways	713	Normal	Oven River Loop	Pathways	436	Myrtleford	Alpine Shire Council
Pathways	714	Normal	Oven River Loop	Pathways	525	Myrtleford	Alpine Shire Council
Pathways	715	Normal	Oven River Loop	Pathways	1059	Myrtleford	Alpine Shire Council
Pathways	589	Normal	Power Street	Footpath	126	Myrtleford	Alpine Shire Council
Pathways	477	Normal	Prince Street	Footpath	329	Myrtleford	Alpine Shire Council
Pathways	478	Normal	Prince Street	Footpath	78	Myrtleford	Alpine Shire Council
Pathways	479	Normal	Prince Street	Footpath	74	Myrtleford	Alpine Shire Council
Pathways	480	High use	Prince Street	Footpath	63	Myrtleford	Alpine Shire Council
Pathways	481	Normal	Prince Street	Footpath	10	Myrtleford	Alpine Shire Council

**ALPINE SHIRE COUNCIL**  
**FOOTPATH AND PATHWAY REGISTER 2025**



AssetClass	AssetId	Category	SystemName	AssetGroup	QuantityLength	Community	AssetOwner
Pathways	483	High use	Prince Street	Footpath	121	Myrtleford	Alpine Shire Council
Pathways	487	Normal	Prince Street	Footpath	295	Myrtleford	Alpine Shire Council
Pathways	511	Normal	Prince Street	Footpath	180	Myrtleford	Alpine Shire Council
Pathways	574	Normal	Prince Street	Footpath	148	Myrtleford	Alpine Shire Council
Pathways	575	Normal	Prince Street	Footpath	312	Myrtleford	Alpine Shire Council
Pathways	591	High use	Prince Street	Footpath	115	Myrtleford	Alpine Shire Council
Pathways	592	Normal	Prince Street	Footpath	89	Myrtleford	Alpine Shire Council
Pathways	593	Normal	Prince Street	Footpath	93	Myrtleford	Alpine Shire Council
Pathways	3026	Normal	Prince Street	Footpath	92	Myrtleford	Alpine Shire Council
Pathways	595	High use	Queen Street	Footpath	59	Myrtleford	Alpine Shire Council
Pathways	596	Normal	Queen Street	Footpath	34	Myrtleford	Alpine Shire Council
Pathways	597	High use	Queen Street	Footpath	28	Myrtleford	Alpine Shire Council
Pathways	598	High use	Queen Street	Footpath	73	Myrtleford	Alpine Shire Council
Pathways	599	High use	Queen Street	Footpath	20	Myrtleford	Alpine Shire Council
Pathways	600	High use	Queen Street	Footpath	28	Myrtleford	Alpine Shire Council
Pathways	602	Normal	Queen Street	Footpath	92	Myrtleford	Alpine Shire Council
Pathways	432	Normal	Rangeview Drive	Footpath	33	Myrtleford	Alpine Shire Council
Pathways	517	Normal	Rangeview Drive	Footpath	109	Myrtleford	Alpine Shire Council
Pathways	518	Normal	Rangeview Drive	Footpath	47	Myrtleford	Alpine Shire Council
Pathways	607	Normal	Rangeview Drive	Footpath	68	Myrtleford	Alpine Shire Council
Pathways	609	Normal	Rangeview Drive	Footpath	173	Myrtleford	Alpine Shire Council
Pathways	611	Normal	Rangeview Drive	Footpath	134	Myrtleford	Alpine Shire Council
Pathways	941	Normal	Rangeview Drive	Footpath	47	Myrtleford	Alpine Shire Council
Pathways	954	Normal	Rangeview Drive	Footpath	213	Myrtleford	Alpine Shire Council
Pathways	612	Normal	Rangeview Drive to Leggio Road Access	Footpath	71	Myrtleford	Alpine Shire Council
Pathways	470	Normal	Redgum Place	Footpath	94	Myrtleford	Alpine Shire Council
Pathways	650	Normal	Redgum Place	Footpath	113	Myrtleford	Alpine Shire Council
Pathways	615	Normal	Robert Street	Footpath	83	Myrtleford	Alpine Shire Council
Pathways	616	Normal	Robert Street	Footpath	322	Myrtleford	Alpine Shire Council
Pathways	617	Normal	Robert Street	Footpath	260	Myrtleford	Alpine Shire Council
Pathways	716	Normal	Rotary Park	Pathways	123	Myrtleford	Alpine Shire Council
Pathways	1905	Normal	Rothery Place	Footpath	10	Myrtleford	Alpine Shire Council
Pathways	940	Normal	Sanderson Rise	Footpath	55	Myrtleford	Alpine Shire Council
Pathways	1061	Normal	Sanderson Rise	Footpath	44	Myrtleford	Alpine Shire Council
Pathways	3018	Normal	Savoy Soccer Club Access Ramp 1	Footpath	12.05	Myrtleford	Alpine Shire Council
Pathways	3019	Normal	Savoy Soccer Club Access Ramp 2	Footpath	5.23	Myrtleford	Alpine Shire Council
Pathways	3020	Normal	Savoy Soccer Club Path	Footpath	30	Myrtleford	Alpine Shire Council
Pathways	424	High use	Smith Street	Footpath	7	Myrtleford	Alpine Shire Council
Pathways	425	High use	Smith Street	Footpath	103	Myrtleford	Alpine Shire Council
Pathways	482	Normal	Smith Street	Footpath	216	Myrtleford	Alpine Shire Council
Pathways	484	High use	Smith Street	Footpath	91	Myrtleford	Alpine Shire Council
Pathways	590	High use	Smith Street	Footpath	81	Myrtleford	Alpine Shire Council
Pathways	627	High use	Smith Street	Footpath	40	Myrtleford	Alpine Shire Council
Pathways	628	High use	Smith Street	Footpath	5	Myrtleford	Alpine Shire Council
Pathways	630	High use	Smith Street	Footpath	110	Myrtleford	Alpine Shire Council
Pathways	631	Normal	Smith Street	Footpath	6	Myrtleford	Alpine Shire Council
Pathways	632	Normal	Smith Street	Footpath	208	Myrtleford	Alpine Shire Council
Pathways	134	High use	Standish Street	Footpath	9	Myrtleford	Alpine Shire Council
Pathways	136	High use	Standish Street	Footpath	16	Myrtleford	Alpine Shire Council
Pathways	375	High use	Standish Street	Footpath	78	Myrtleford	Alpine Shire Council
Pathways	411	High use	Standish Street	Footpath	155	Myrtleford	Alpine Shire Council
Pathways	413	High use	Standish Street	Footpath	71	Myrtleford	Alpine Shire Council
Pathways	414	High use	Standish Street	Footpath	25	Myrtleford	Alpine Shire Council
Pathways	426	High use	Standish Street	Footpath	7	Myrtleford	Alpine Shire Council
Pathways	427	High use	Standish Street	Footpath	138	Myrtleford	Alpine Shire Council
Pathways	456	Normal	Standish Street	Footpath	177	Myrtleford	Alpine Shire Council
Pathways	457	Normal	Standish Street	Footpath	69	Myrtleford	Alpine Shire Council
Pathways	458	Normal	Standish Street	Footpath	215	Myrtleford	Alpine Shire Council
Pathways	471	Normal	Standish Street	Footpath	77	Myrtleford	Alpine Shire Council
Pathways	472	Normal	Standish Street	Footpath	53	Myrtleford	Alpine Shire Council
Pathways	538	High use	Standish Street	Footpath	10	Myrtleford	Alpine Shire Council
Pathways	553	Normal	Standish Street	Footpath	158	Myrtleford	Alpine Shire Council
Pathways	556	Normal	Standish Street	Footpath	89	Myrtleford	Alpine Shire Council
Pathways	557	Normal	Standish Street	Footpath	86	Myrtleford	Alpine Shire Council
Pathways	565	Normal	Standish Street	Footpath	49	Myrtleford	Alpine Shire Council
Pathways	629	High use	Standish Street	Footpath	8	Myrtleford	Alpine Shire Council
Pathways	633	High use	Standish Street	Footpath	40	Myrtleford	Alpine Shire Council
Pathways	634	High use	Standish Street	Footpath	5	Myrtleford	Alpine Shire Council
Pathways	635	High use	Standish Street	Footpath	7	Myrtleford	Alpine Shire Council
Pathways	636	High use	Standish Street	Footpath	36	Myrtleford	Alpine Shire Council

**ALPINE SHIRE COUNCIL**  
**FOOTPATH AND PATHWAY REGISTER 2025**



AssetClass	AssetId	Category	SystemName	AssetGroup	QuantityLength	Community	AssetOwner
Pathways	637	High use	Standish Street	Footpath	2	Myrtleford	Alpine Shire Council
Pathways	638	High use	Standish Street	Footpath	82	Myrtleford	Alpine Shire Council
Pathways	639	High use	Standish Street	Footpath	5	Myrtleford	Alpine Shire Council
Pathways	640	High use	Standish Street	Footpath	44	Myrtleford	Alpine Shire Council
Pathways	643	High use	Standish Street	Footpath	39	Myrtleford	Alpine Shire Council
Pathways	645	Normal	Standish Street	Footpath	109	Myrtleford	Alpine Shire Council
Pathways	646	Normal	Standish Street	Footpath	105	Myrtleford	Alpine Shire Council
Pathways	647	Normal	Standish Street	Footpath	127	Myrtleford	Alpine Shire Council
Pathways	649	Normal	Standish Street	Footpath	83	Myrtleford	Alpine Shire Council
Pathways	651	High use	Standish Street	Footpath	71	Myrtleford	Alpine Shire Council
Pathways	652	High use	Standish Street	Footpath	8	Myrtleford	Alpine Shire Council
Pathways	653	High use	Standish Street	Footpath	23	Myrtleford	Alpine Shire Council
Pathways	654	High use	Standish Street	Footpath	6	Myrtleford	Alpine Shire Council
Pathways	690	High use	Standish Street	Footpath	67	Myrtleford	Alpine Shire Council
Pathways	642	High use	Standish Street	Footpath	55	Myrtleford	Alpine Shire Council
Pathways	1058	Normal	Standish Street	Footpath	26	Myrtleford	Alpine Shire Council
Pathways	1156	Normal	Standish Street	Footpath	57	Myrtleford	Alpine Shire Council
Pathways	2328	Normal	Standish Street	Footpath	165	Myrtleford	Alpine Shire Council
Pathways	465	Normal	Swinburne Street	Footpath	158	Myrtleford	Alpine Shire Council
Pathways	467	Normal	Swinburne Street	Footpath	74	Myrtleford	Alpine Shire Council
Pathways	648	Normal	Swinburne Street	Footpath	258	Myrtleford	Alpine Shire Council
Pathways	668	Normal	Tarngower Court	Footpath	270	Myrtleford	Alpine Shire Council
Pathways	469	Normal	Tea Tree Close	Footpath	56	Myrtleford	Alpine Shire Council
Pathways	429	Normal	Thomas Street	Footpath	54	Myrtleford	Alpine Shire Council
Pathways	576	Normal	Thomas Street	Footpath	70	Myrtleford	Alpine Shire Council
Pathways	671	Normal	Thomas Street	Footpath	124	Myrtleford	Alpine Shire Council
Pathways	672	Normal	Thomas Street	Footpath	126	Myrtleford	Alpine Shire Council
Pathways	594	Normal	Toner Avenue	Footpath	12	Myrtleford	Alpine Shire Council
Pathways	673	Normal	Toner Avenue	Footpath	46	Myrtleford	Alpine Shire Council
Pathways	674	Normal	Toner Avenue	Footpath	128	Myrtleford	Alpine Shire Council
Pathways	675	Normal	Toner Avenue	Footpath	38	Myrtleford	Alpine Shire Council
Pathways	2E5B6FCC3D6F08E	Normal	Toner Avenue	Footpath	114	Myrtleford	Alpine Shire Council
Pathways	109	Normal	Undara Road	Footpath	68	Myrtleford	Alpine Shire Council
Pathways	619	Normal	Undara Road	Footpath	30	Myrtleford	Alpine Shire Council
Pathways	939	Normal	Undara Road	Footpath	68	Myrtleford	Alpine Shire Council
Pathways	951	Normal	Undara Road	Footpath	83	Myrtleford	Alpine Shire Council
Pathways	953	Normal	Undara Road	Footpath	155	Myrtleford	Alpine Shire Council
Pathways	1056	Normal	Victoria Drive	Footpath	189	Myrtleford	Alpine Shire Council
Pathways	938	Normal	Washington Parade	Footpath	36	Myrtleford	Alpine Shire Council
Pathways	952	Normal	Washington Parade	Footpath	48.84	Myrtleford	Alpine Shire Council
Pathways	1055	Normal	Washington Parade	Footpath	44	Myrtleford	Alpine Shire Council
Pathways	1057	Normal	Washington Parade	Footpath	56	Myrtleford	Alpine Shire Council
Pathways	1078	Normal	Washington Parade	Footpath	107	Myrtleford	Alpine Shire Council
Pathways	1077	Normal	Washington Parade	Footpath	44	Myrtleford	Alpine Shire Council
Pathways	202	Normal	Watson Court	Footpath	96	Myrtleford	Alpine Shire Council
Pathways	679	Normal	Watson Court	Footpath	86	Myrtleford	Alpine Shire Council
Pathways	921	Normal	Williams Street	Footpath	111	Myrtleford	Alpine Shire Council
Pathways	608	Normal	Woodside Court	Footpath	142	Myrtleford	Alpine Shire Council
Pathways	688	Normal	Woodside Court	Footpath	154	Myrtleford	Alpine Shire Council
Pathways	423	High use	Yarrah Place	Footpath	49	Myrtleford	Alpine Shire Council
Pathways	626	High use	Yarrah Place	Footpath	59	Myrtleford	Alpine Shire Council
Pathways	689	High use	Yarrah Place	Footpath	81	Myrtleford	Alpine Shire Council
Pathways	421	High use	Yarrah Place to Lawrence Street Access	Footpath	35	Myrtleford	Alpine Shire Council
Pathways	1506	Normal	Murray to Mountains Rail Trail	Pathways	803	Ovens	Alpine Shire Council
Pathways	1508	Normal	Murray to Mountains Rail Trail	Pathways	275	Ovens	Alpine Shire Council
Pathways	1509	Normal	Murray to Mountains Rail Trail	Pathways	1175	Ovens	Alpine Shire Council
Pathways	1511	Normal	Murray to Mountains Rail Trail	Pathways	1265	Ovens	Alpine Shire Council
Pathways	1513	Normal	Murray to Mountains Rail Trail	Pathways	1460	Ovens	Alpine Shire Council
Pathways	1514	Normal	Murray to Mountains Rail Trail	Pathways	748	Ovens	Alpine Shire Council
Pathways	1515	Normal	Murray to Mountains Rail Trail	Pathways	142	Ovens	Alpine Shire Council
Pathways	1517	Normal	Murray to Mountains Rail Trail	Pathways	250	Ovens	Alpine Shire Council
Pathways	26	High use	Bailey Street	Footpath	78	Porepunkah	Alpine Shire Council
Pathways	29	Normal	Bailey Street	Footpath	205	Porepunkah	Alpine Shire Council
Pathways	30	Normal	Bailey Street	Footpath	144	Porepunkah	Alpine Shire Council
Pathways	863	High use	Bailey Street	Footpath	47	Porepunkah	Alpine Shire Council
Pathways	864	High use	Bailey Street	Footpath	4	Porepunkah	Alpine Shire Council
Pathways	39	Normal	Great Alpine Road	Footpath	197	Porepunkah	Alpine Shire Council
Pathways	851	Normal	Great Alpine Road	Pathways	4	Porepunkah	Alpine Shire Council
Pathways	852	Normal	Great Alpine Road	Pathways	5	Porepunkah	Alpine Shire Council
Pathways	853	Normal	Great Alpine Road	Pathways	39	Porepunkah	Alpine Shire Council

**ALPINE SHIRE COUNCIL**  
**FOOTPATH AND PATHWAY REGISTER 2025**



AssetClass	AssetId	Category	SystemName	AssetGroup	QuantityLength	Community	AssetOwner
Pathways	17	High use	Martley Street	Footpath	113	Porepunkah	Alpine Shire Council
Pathways	18	Normal	Martley Street	Footpath	60	Porepunkah	Alpine Shire Council
Pathways	19	Normal	Martley Street	Footpath	16	Porepunkah	Alpine Shire Council
Pathways	20	Normal	Martley Street	Footpath	105	Porepunkah	Alpine Shire Council
Pathways	3023	Normal	Martley Street	Footpath	134.58	Porepunkah	Alpine Shire Council
Pathways	3024	Normal	Martley Street	Footpath	162.83	Porepunkah	Alpine Shire Council
Pathways	1052	Normal	McCullough Street	Footpath	132	Porepunkah	Alpine Shire Council
Pathways	21	Normal	Monash Drive	Footpath	280	Porepunkah	Alpine Shire Council
Pathways	705	Normal	Mount Buffalo Shared trail	Pathways	1253	Porepunkah	Alpine Shire Council
Pathways	830	Normal	Murray to Mountains Rail Trail	Pathways	9	Porepunkah	Alpine Shire Council
Pathways	1474	Normal	Murray to Mountains Rail Trail	Pathways	875	Porepunkah	Alpine Shire Council
Pathways	1475	Normal	Murray to Mountains Rail Trail	Pathways	1340	Porepunkah	Alpine Shire Council
Pathways	1477	Normal	Murray to Mountains Rail Trail	Pathways	285	Porepunkah	Alpine Shire Council
Pathways	1478	Normal	Murray to Mountains Rail Trail	Pathways	600	Porepunkah	Alpine Shire Council
Pathways	1479	Normal	Murray to Mountains Rail Trail	Pathways	455	Porepunkah	Alpine Shire Council
Pathways	1480	High use	Murray to Mountains Rail Trail	Pathways	1025	Porepunkah	Alpine Shire Council
Pathways	1482	Normal	Murray to Mountains Rail Trail	Pathways	213	Porepunkah	Alpine Shire Council
Pathways	1483	High use	Murray to Mountains Rail Trail	Pathways	1120	Porepunkah	Alpine Shire Council
Pathways	1485	High use	Murray to Mountains Rail Trail	Pathways	1014	Porepunkah	Alpine Shire Council
Pathways	832	High use	Murray to Mountains Rail Trail / Nicholson Street	Pathways	20	Porepunkah	Alpine Shire Council
Pathways	833	High use	Murray to Mountains Rail Trail / Nicholson Street	Pathways	6	Porepunkah	Alpine Shire Council
Pathways	834	High use	Murray to Mountains Rail Trail / Nicholson Street	Pathways	117	Porepunkah	Alpine Shire Council
Pathways	839	High use	Murray to Mountains Rail Trail / Nicholson Street	Pathways	65	Porepunkah	Alpine Shire Council
Pathways	10	High use	Nicholson Street	Footpath	46	Porepunkah	Alpine Shire Council
Pathways	835	High use	Nicholson Street	Footpath	7	Porepunkah	Alpine Shire Council
Pathways	836	High use	Nicholson Street	Footpath	10	Porepunkah	Alpine Shire Council
Pathways	837	High use	Nicholson Street	Footpath	23	Porepunkah	Alpine Shire Council
Pathways	838	High use	Nicholson Street	Footpath	9	Porepunkah	Alpine Shire Council
Pathways	840	High use	Nicholson Street	Footpath	2	Porepunkah	Alpine Shire Council
Pathways	841	High use	Nicholson Street	Footpath	19	Porepunkah	Alpine Shire Council
Pathways	842	High use	Nicholson Street	Footpath	7	Porepunkah	Alpine Shire Council
Pathways	843	High use	Nicholson Street	Footpath	90	Porepunkah	Alpine Shire Council
Pathways	844	High use	Nicholson Street	Footpath	82	Porepunkah	Alpine Shire Council
Pathways	845	High use	Nicholson Street	Footpath	8	Porepunkah	Alpine Shire Council
Pathways	846	High use	Nicholson Street	Footpath	12	Porepunkah	Alpine Shire Council
Pathways	847	High use	Nicholson Street	Footpath	8	Porepunkah	Alpine Shire Council
Pathways	848	High use	Nicholson Street	Footpath	79	Porepunkah	Alpine Shire Council
Pathways	849	High use	Nicholson Street	Footpath	4	Porepunkah	Alpine Shire Council
Pathways	850	High use	Nicholson Street	Footpath	5	Porepunkah	Alpine Shire Council
Pathways	855	High use	Nicholson Street	Footpath	22	Porepunkah	Alpine Shire Council
Pathways	856	High use	Nicholson Street	Footpath	26	Porepunkah	Alpine Shire Council
Pathways	857	High use	Nicholson Street	Footpath	9	Porepunkah	Alpine Shire Council
Pathways	858	High use	Nicholson Street	Footpath	13	Porepunkah	Alpine Shire Council
Pathways	859	High use	Nicholson Street	Footpath	18	Porepunkah	Alpine Shire Council
Pathways	860	High use	Nicholson Street	Footpath	7.5	Porepunkah	Alpine Shire Council
Pathways	861	High use	Nicholson Street	Footpath	70	Porepunkah	Alpine Shire Council
Pathways	862	High use	Nicholson Street	Footpath	33	Porepunkah	Alpine Shire Council
Pathways	865	High use	Nicholson Street	Footpath	13	Porepunkah	Alpine Shire Council
Pathways	22	High use	Seamer Street	Footpath	37	Porepunkah	Alpine Shire Council
Pathways	23	High use	Seamer Street	Footpath	14	Porepunkah	Alpine Shire Council
Pathways	24	High use	Seamer Street	Footpath	157	Porepunkah	Alpine Shire Council
Pathways	831	Normal	Service Street	Footpath	26	Porepunkah	Alpine Shire Council
Pathways	31	Normal	Station Street	Footpath	218.14	Porepunkah	Alpine Shire Council
Pathways	33	Normal	Station Street	Footpath	207	Porepunkah	Alpine Shire Council
Pathways	34	Normal	Station Street	Footpath	34	Porepunkah	Alpine Shire Council
Pathways	35	Normal	Station Street	Footpath	43	Porepunkah	Alpine Shire Council
Pathways	36	Normal	Station Street	Footpath	23	Porepunkah	Alpine Shire Council
Pathways	37	Normal	Station Street	Footpath	312	Porepunkah	Alpine Shire Council
Pathways	38	Normal	Station Street	Footpath	102	Porepunkah	Alpine Shire Council
Pathways	780	Normal	Station Street	Footpath	6	Porepunkah	Alpine Shire Council
Pathways	911	Normal	Station Street	Footpath	352	Porepunkah	Alpine Shire Council
Pathways	944	Normal	Station Street	Footpath	84	Porepunkah	Alpine Shire Council
Pathways	950	Normal	Station Street	Footpath	109	Porepunkah	Alpine Shire Council
Pathways	1051	Normal	Station Street	Footpath	14	Porepunkah	Alpine Shire Council
Pathways	1053	Normal	Station Street	Footpath	86	Porepunkah	Alpine Shire Council
Pathways	1054	Normal	Station Street	Footpath	104	Porepunkah	Alpine Shire Council
Pathways	1050	Normal	Station Street	Footpath	7	Porepunkah	Alpine Shire Council
Pathways	1902	Normal	Station Street	Footpath	93	Porepunkah	Alpine Shire Council
Pathways	1921	Normal	Station Street	Footpath	326	Porepunkah	Alpine Shire Council
Pathways	1922	Normal	Station Street	Footpath	165	Porepunkah	Alpine Shire Council




**ALPINE SHIRE COUNCIL**  
**FOOTPATH AND PATHWAY REGISTER 2025**



AssetClass	AssetId	Category	SystemName	AssetGroup	QuantityLength	Community	AssetOwner
Pathways	1923	Normal	Station Street	Footpath	126	Porepunkah	Alpine Shire Council
Pathways	1924	Normal	Station Street	Footpath	298	Porepunkah	Alpine Shire Council
Pathways	20250219100950us	Normal	Station Street	Footpath	0.56	Porepunkah	Alpine Shire Council
Pathways	20250219100950ds	Normal	Station Street	Footpath	361.41	Porepunkah	Alpine Shire Council
Pathways	20250219102019ds	Normal	Station Street	Footpath	0.31	Porepunkah	Alpine Shire Council
Pathways	1901	Normal	Wood Street	Footpath	70	Porepunkah	Alpine Shire Council
Pathways	1903	Normal	Great Valley Trail	Pathways	1595	Smoko	Alpine Shire Council
Pathways	1908	Normal	Great Valley Trail	Pathways	2071	Smoko	Alpine Shire Council
Pathways	1909	Normal	Great Valley Trail	Pathways	2249	Smoko	Alpine Shire Council
Pathways	1910	Normal	Great Valley Trail	Pathways	2071	Smoko	Alpine Shire Council
Pathways	1998	Normal	Great Valley Trail	Pathways	1073	Smoko	Alpine Shire Council
Pathways	113	Normal	Charles Street	Footpath	186	Tawonga	Alpine Shire Council
Pathways	114	Normal	Charles Street	Footpath	296	Tawonga	Alpine Shire Council
Pathways	731	Normal	Fishermans Walk	Pathways	466	Tawonga	Alpine Shire Council
Pathways	313	Normal	Hores Lane	Footpath	155	Tawonga	Alpine Shire Council
Pathways	365	Normal	Kiewa Valley Highway	Footpath	115	Tawonga	Alpine Shire Council
Pathways	366	Normal	Kiewa Valley Highway	Footpath	291	Tawonga	Alpine Shire Council
Pathways	2207	Normal	Mount Beauty to Tawonga Shared Trail	Pathways	1232	Tawonga	Alpine Shire Council
Pathways	2208	Normal	Mount Beauty to Tawonga Shared Trail	Pathways	357	Tawonga	Alpine Shire Council
Pathways	2247	Normal	Mount Beauty to Tawonga Shared Trail	Pathways	495	Tawonga	Alpine Shire Council
Pathways	2248	Normal	Mount Beauty to Tawonga Shared Trail	Pathways	414	Tawonga	Alpine Shire Council
Pathways	2257	Normal	Mount Beauty to Tawonga Shared Trail	Pathways	72	Tawonga	Alpine Shire Council
Pathways	489	Normal	Mountain Creek Road	Pathways	266	Tawonga	Alpine Shire Council
Pathways	490	Normal	Mountain Creek Road	Pathways	56	Tawonga	Alpine Shire Council
Pathways	367	Normal	Ryders Lane	Pathways	409	Tawonga	Alpine Shire Council
Pathways	622	Normal	Ryders Lane	Pathways	335	Tawonga	Alpine Shire Council
Pathways	623	Normal	Ryders Lane	Pathways	39	Tawonga	Alpine Shire Council
Pathways	227	Normal	Fiddleback Drive	Footpath	176	Tawonga South	Alpine Shire Council
Pathways	228	Normal	Fiddleback Drive	Footpath	149	Tawonga South	Alpine Shire Council
Pathways	370	Normal	Kiewa Valley Highway	Footpath	262.11	Tawonga South	Alpine Shire Council
Pathways	371	Normal	Kiewa Valley Highway	Footpath	184	Tawonga South	Alpine Shire Council
Pathways	785	Normal	Kiewa Valley Highway	Footpath	21	Tawonga South	Alpine Shire Council
Pathways	787	Normal	Kiewa Valley Highway	Footpath	4	Tawonga South	Alpine Shire Council
Pathways	788	Normal	Kiewa Valley Highway	Footpath	5	Tawonga South	Alpine Shire Council
Pathways	789	Normal	Kiewa Valley Highway	Footpath	4	Tawonga South	Alpine Shire Council
Pathways	790	Normal	Kiewa Valley Highway	Footpath	8	Tawonga South	Alpine Shire Council
Pathways	915	Normal	Kiewa Valley Highway	Footpath	38	Tawonga South	Alpine Shire Council
Pathways	916	Normal	Kiewa Valley Highway	Footpath	50	Tawonga South	Alpine Shire Council
Pathways	368	Normal	Margaret Drive	Footpath	128	Tawonga South	Alpine Shire Council
Pathways	2202	Normal	Mount Beauty to Tawonga Shared Trail	Pathways	374	Tawonga South	Alpine Shire Council
Pathways	2204	Normal	Mount Beauty to Tawonga Shared Trail	Pathways	226	Tawonga South	Alpine Shire Council
Pathways	2205	Normal	Mount Beauty to Tawonga Shared Trail	Pathways	153	Tawonga South	Alpine Shire Council
Pathways	2206	Normal	Mount Beauty to Tawonga Shared Trail	Pathways	570	Tawonga South	Alpine Shire Council
Pathways	2258	Normal	Mount Beauty to Tawonga Shared Trail	Pathways	520	Tawonga South	Alpine Shire Council
Pathways	2261	Normal	Mount Beauty to Tawonga Shared Trail	Pathways	366	Tawonga South	Alpine Shire Council
Pathways	2514	Normal	Mount Beauty to Tawonga Shared Trail	Pathways	413	Tawonga South	Alpine Shire Council
Pathways	2704	Normal	Mount Beauty to Tawonga Shared Trail	Pathways	26	Tawonga South	Alpine Shire Council
Pathways	2197	Normal	Mount Beauty to Tawonga Shared Trail	Pathways	31	Tawonga South	Alpine Shire Council
Pathways	2199	Normal	Mount Beauty to Tawonga Shared Trail	Pathways	44	Tawonga South	Alpine Shire Council
Pathways	2262	Normal	Mount Beauty to Tawonga Shared Trail	Pathways	17	Tawonga South	Alpine Shire Council
Pathways	2263	Normal	Mount Beauty to Tawonga Shared Trail	Pathways	127	Tawonga South	Alpine Shire Council
Pathways	2264	Normal	Mount Beauty to Tawonga Shared Trail	Pathways	34	Tawonga South	Alpine Shire Council
Pathways	369	Normal	Simmonds Creek Road	Footpath	769	Tawonga South	Alpine Shire Council
Pathways	624	Normal	Simmonds Creek Road	Footpath	137	Tawonga South	Alpine Shire Council
Pathways	786	Normal	Simmonds Creek Road	Footpath	40	Tawonga South	Alpine Shire Council
Pathways	776	Normal	Bennetts Trail	Pathways	600	Wandiligong	Alpine Shire Council
Pathways	772	N/A	Bennetts Trail	Pathways	47	Wandiligong	Alpine Shire Council
Pathways	794	Normal	Bennetts Trail	Pathways	13	Wandiligong	Alpine Shire Council
Pathways	488	Normal	Morses Creek Road	Pathways	185	Wandiligong	Alpine Shire Council

ALPINE SHIRE COUNCIL  
**CLIMATE  
ACTION PLAN**  
2025-2029



## Acknowledgement of Country

Alpine Shire Council acknowledges the Traditional Custodians of the lands on which we work, live, and play. We recognise the continuing connection to lands, waters, and communities of all First Nations cultures across Australia and pay our respects to Elders past and present.





## Councillors' Message

We are pleased to introduce the Alpine Shire Council *Climate Action Plan 2025–2029*, which continues our commitment to addressing climate change and reducing our environmental impact. This Plan reflects Council's ongoing focus on responsible environmental management and recognises the importance of taking practical steps to respond to the climate challenges facing our region.

The Alpine Shire is home to a wide variety of natural landscapes, which play a key role in shaping the character and wellbeing of our community. With this comes a responsibility to protect and enhance our environment to support the long-term health and resilience of our ecosystems, economy, and community for generations to come.

Council acknowledges that its operations contribute to global greenhouse gas (GHG) emissions and that climate change poses risks to our assets, services, and operations. This will influence how we plan for and manage infrastructure, deliver community services, and support the wellbeing of both staff and residents.

Our first [\*Climate Action Plan 2021–2024\*](#) set the goal of achieving net zero scope 1 and 2 emissions from Council operations. This new Plan builds on that work, outlining the next steps to further reduce emissions, maintain our net-zero target for scope 1 and 2 emissions, begin reporting on scope 3 emissions, and build resilience to climate impacts. It also reinforces Council's commitment to being transparent and accountable for our environmental performance.

As the effects of climate change become more apparent, it is important that Council remains prepared to respond, while continuing to support a healthy, resilient organisation and community.

This Climate Action Plan will guide our actions over the next five years, but it is part of an ongoing process. We will monitor progress, adjust as needed, and work with our partners to deliver meaningful and achievable outcomes. Council remains committed to playing its part in addressing climate change and supporting a sustainable future for the Alpine Shire.

# Table of Contents

Executive Summary	5
Context	7
Our Work So Far	10
Key Opportunity Areas	15
Developing the Plan	19
Action Plan	21
1. Low Impact Facilities	22
2. Fleet & Plant	23
3. Renewable Energy	24
4. Climate Action Culture	25
5. Adaptation & Natural Environment	26
6. Sustainable Procurement	27
7. Offsets	28
Appendix 1	29
Glossary of Terms	30
References	34





## Executive Summary

This Climate Action Plan has been developed to provide clear direction for Alpine Shire Council to reduce its corporate greenhouse gas (GHG) emissions and build resilience to climate change over the next five years. This commitment is underpinned by Council's declaration of a climate emergency in November 2021, acknowledging the need for urgent and extensive action to ensure a safe climate for current and future communities and ecosystems.

Alpine Shire covers a broad diversity of landscapes, from alpine environments, extensive native forests, river catchments, commercial wood plantations, to agricultural land. The region's environment is uniquely diverse, and home to a number of threatened and endangered species. The landscapes and recreational opportunities offered in the Alpine Shire are fundamental to the identity and prosperity of our community. They also draw visitors to the region, with tourism being a primary contributor to the Shire's local economy. Being home to such biodiversity comes with the responsibility to protect and enhance our environment, to ensure the health and resilience of the community, ecosystems and local economy for generations to come.

In 2021 Council endorsed the *Alpine Shire Council Climate Action Plan 2021-2024* (the Plan), which provided a framework for the organisation to mitigate its GHG emissions and achieve net zero GHG emissions by July 2023. Through implementing the Plan, Council has reduced its corporate GHG emissions from the baseline of 2,384 tonnes of carbon dioxide equivalent (t CO<sub>2</sub>-e) per year in the 2018/19 financial year, to 610 t CO<sub>2</sub>-e in the 2023/24 financial year. This reduction, and our broader net zero target, have been achieved through significant GHG emissions reduction efforts, combined with the purchase of carbon offsets for our residual GHG emissions. This commitment remains ongoing, with residual GHG emissions calculated annually and offset ethically.

This document is a progression of Council's *Climate Action Plan 2021-2024*. It is Council's renewed commitment to environmental sustainability and represents our updated response to the climate emergency. Refreshing our Climate Action Plan has allowed us to evaluate the impact of actions taken in the last Plan; understand our current GHG emissions profile and actions required to progress our GHG emissions reduction efforts; ensure we are prioritising action that will achieve the most



## Alpine Shire Council Climate Action Plan 2025-2029

impactful mitigation and adaptation outcomes; ensure we are meeting stakeholder expectations and leading by example; incorporate updated climate science to ensure our approach reflects changing trends and challenges; and ensure alignment with best practice.

A corporate Climate Action Plan delivers more than just financial savings - it delivers local environmental benefits, supports community climate resilience, enhances reputation and trust among community and stakeholders, builds staff engagement and knowledge around climate change, supports the energy transition and creation of local green energy jobs, future-proofs our operations by building long-term climate resilience, and contributes to state, national and global sustainability goals, aligning the organisation with best practice climate action.

This document:

- Explains current and projected climate change impacts in the Alpine Shire
- Outlines legislative frameworks and obligations around climate change
- Details Council's climate action to date
- Highlights key focus areas for our ongoing climate action
- Outlines the actions we will take as an organisation to strengthen our climate change mitigation and adaptation responses

Council is committed to ensuring that our organisation is informed and well-placed to address climate change, and that staff are empowered to address climate change in their work. The actions associated with this document will be regularly revisited to enable us to respond to developments in climate science, technologies, legislation and best practice. This will enable us to provide clear direction and priorities for the future, so that our people and environment can continue to thrive. Implementation of this Plan will be monitored and publicly reported on annually.







## Context

### Climate Change

International scientific consensus is that human activity is the primary driver of global warming and climate change<sup>1</sup>. The unchecked burning of fossil fuels and extensive land use changes since the 1800s have increased the presence of atmospheric greenhouse gases at levels exceeding the bounds of natural variability, and contributed to the widescale degradation of carbon sinks.

Increased greenhouse gases in the atmosphere have resulted in rising global temperatures, forcing changes in weather and climate systems. In 2023, the Earth's average surface temperature was 1.36°C warmer than the late 19th-century (1850-1900) preindustrial average<sup>2</sup>. In Australia, the national climate has warmed by an average of 1.51°C since national records began in 1910<sup>3</sup>. The impacts of human-induced climate change are global and unprecedented in scale, with regions around the world now facing increasingly routine extreme weather and compounding climate events.

The Intergovernmental Panel on Climate Change (IPCC) is an international body responsible for assessing science related to climate change. IPCC assessments provide a scientific basis for governments to develop climate-related policies, and are fundamental to the negotiation of international climate agreements. The IPCC's latest report, the Sixth Assessment Report (2023), found that:

“Human-caused climate change is already affecting many weather and climate extremes in every region across the globe. This has led to widespread adverse impacts and related losses and damages to nature and people...It is unequivocal that human influence has warmed the atmosphere, ocean and land”<sup>4</sup>.

The severity of climate change impacts depends on the speed at which global GHG emissions can be reduced. The IPCC reports that whilst some future changes caused by climate change are unavoidable and irreversible, they “can be limited by deep, rapid, and sustained global greenhouse gas emissions reduction”<sup>5</sup>.

<sup>1</sup> (IPCC, 2023)

<sup>2</sup> (NASA, 2023)

<sup>3</sup> (CSIRO & BOM, 2024)

<sup>4</sup> (IPCC, 2023, p.5)

<sup>5</sup> (IPCC, 2023, p.18)

## Observed and Projected Climate Change Impacts

Climate change is having significant environmental, economic and social impacts around the world. In recent decades, southeast Australia has observed:

- Increased average temperatures across all months
- Increased frequency of extreme heat events
- Increased frequency of extreme fire weather and duration of fire seasons, which has led to larger and more frequent fires
- Decrease of around 9% in April to October rainfall since 1994
- Increased intensity of heavy short-term rainfall events
- Decreased snow depth, snow cover and number of snow days in alpine regions since the late 1950s
- Significant decline in annual average streamflow since 1970<sup>6</sup>

Climate change modelling has projected that in the coming decades, southeast Australia is likely to experience:

- Continued warming, with more extremely hot days and fewer extremely cool days
- Increased frequency of heat wave events comprising three or more consecutive days with a daily maximum temperature greater than 35°C
- Increased frequency and duration of meteorological, agricultural and ecological droughts
- Increased duration of fire seasons, and an increase in the number of dangerous fire weather days
- Decrease in annual average and winter rainfall

- Increased intensity of short-duration heavy rainfall events, increasing the likelihood of flooding events
- Reduced average snow depth, but with variations from year to year<sup>7</sup>

## Climate Change Risks

Climate change poses a number of risks to Council's assets, operations and services. Council needs to strategically plan for damage and disruptions to these, whilst continuing to mitigate its GHG emissions. Some of these risks could include:

- Magnified asset vulnerability, impacting the management and maintenance of infrastructure such as stormwater drainage, roads and buildings
- Growing water insecurity impacting our ability to irrigate public spaces, parks and recreational facilities
- Increasing demands on Council's emergency management capacity and procedures
- Health and wellbeing of staff who work outdoors and respond to emergency events
- Increased demands on weed and pest management services, due to climate change increasing ecosystem vulnerability to pest invasion
- Financial and human resource capacity to respond to extreme events, including cleanup costs, demands on customer service, and the need to spend significant budget unexpectedly in response to climate events
- Increasing demands from damage to private assets requiring Council response
- Risk of litigation, reputational damage and public scrutiny from a lack of climate action
- Variable or declining Council revenue from adverse climate impacts on local industries and property values

<sup>6</sup>(CSIRO & BOM, 2024; CSIRO & BOM, 2024)

<sup>7</sup>(CSIRO & BOM, 2024; CSIRO & BOM, 2024; NECMA, 2016)

## Policy Drivers

This Climate Action Plan supports international, national and state policies and commitments on climate change, including:

- **2016 Paris Agreement** - a legally binding, global agreement that commits signatories to reduce GHG emissions and adapt to the impacts of climate change. It introduced emission reduction targets, with signatories agreeing to limit global temperature rise to below 2°C above pre-industrial levels by 2050, and to pursue efforts to limit this to 1.5°C. As a signatory to the Paris Agreement, Australia has set a national target to reduce its GHG emissions to 43% below 2005 levels by 2030<sup>8</sup>.
- **Victorian Local Government Act 2020** - sets an expectation that local governments consider the long-term adverse impacts of climate change on communities and future generations through their planning, decision-making and actions. Councils are required to promote the economic, social and environmental sustainability of their jurisdiction, including mitigation and planning for climate change risks.
- **Victorian Climate Change Act 2017** - legislates state-wide net zero GHG emissions by 2050, and includes obligations for local governments to take action to protect their communities from the threats of climate change.

## Climate Change Reporting

The Australian Government has established two frameworks to standardise how GHG emissions are measured and reported:

- National Greenhouse and Energy Reporting scheme for reporting organisational GHG emissions, energy use and energy production
- National Carbon Offset Standard which outlines how to measure, reduce, offset and report GHG emissions

Whilst Council is not required to report under these two frameworks, they have been used to guide the organisation's approach to GHG emissions reduction. This ensures that Council aligns with best practice standards, and also ensures it is prepared to address any legislative changes that may mandate new reporting requirements for local government in the future.

## Strategic Context

- **Alpine Shire Council documents** - Council plans, policies and documents related to this Climate Action Plan include:
  - Alpine Shire's Community Vision, Council Plan and Municipal Public Health and Wellbeing Plan
  - Alpine Shire Land Development Strategy 2024
  - Environmental Sustainability Guide to Procurement Policy
- **Partnerships** - Council is an active member of various networks, collaborating with other councils and organisations to progress regional and state-wide climate change initiatives. Key partnerships include the Goulburn Murray Climate Alliance (GMCA), the Victorian Energy Collaboration Power Purchase Agreement (VECO PPA), and numerous local community groups.

The GMCA is one of eight regional climate alliances across Victoria. As a member of the GMCA we work with other regional councils to complete joint projects, advocate to state and federal governments on climate action, and collaborate with other alliances to progress state-wide projects.

We are also a member of various informal working groups, working with councils across Australia to share knowledge and experience in different areas of sustainability relating to local government.

<sup>8</sup>(Australian Government, 2022)

## Our Work So Far

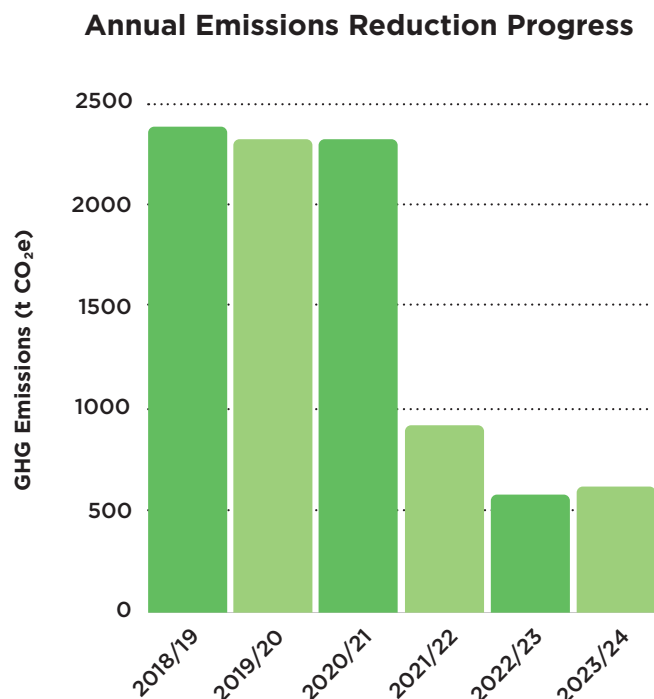
Since adopting our corporate *Climate Action Plan 2021-2024*, we have made significant progress in reducing our operational GHG emissions. As of the 2023/24 financial year Council generated 610 t CO<sub>2</sub>-e, a reduction of nearly 75% compared to our 2018/19 baseline of 2,384 t CO<sub>2</sub>-e (see Figure 1).

Council became net zero in July 2023, meaning that the net GHG emissions (scope 1 and 2) arising from our operations are zero. This has been achieved through a range of GHG emissions reduction initiatives that have enabled us to drastically reduce our reliance on fossil fuels, combined with investing in offsetting projects to account for our residual GHG emissions. Most GHG emissions reduction initiatives have also generated long-term operational savings for the organisation.

Each financial year from 2022/23, our annual residual scope 1 and 2 GHG emissions are calculated and ethically offset.

We track Council's corporate GHG emissions using the carbon accounting platform Trellis. Invoices from service and utility providers are used to extract quantities of resources used, such as fuel consumed by Council's vehicle fleet. Trellis then uses national 'greenhouse accounts factors' to calculate our GHG emissions. By tracking GHG emissions for different resource types and assets, we are able to identify the greatest GHG emissions reduction opportunities within the organisation.

Table 1 outlines our annual GHG emissions by source since the 2018/19 baseline year. The evident increase from the 2022/23 financial year to 2023/24 is due to the variability of fleet use and closed landfill GHG emission measurements, as described below



**Figure 1.** Annual corporate greenhouse gas emissions reduction progress since the 2018/19 baseline year



## Alpine Shire Council Climate Action Plan 2025-2029

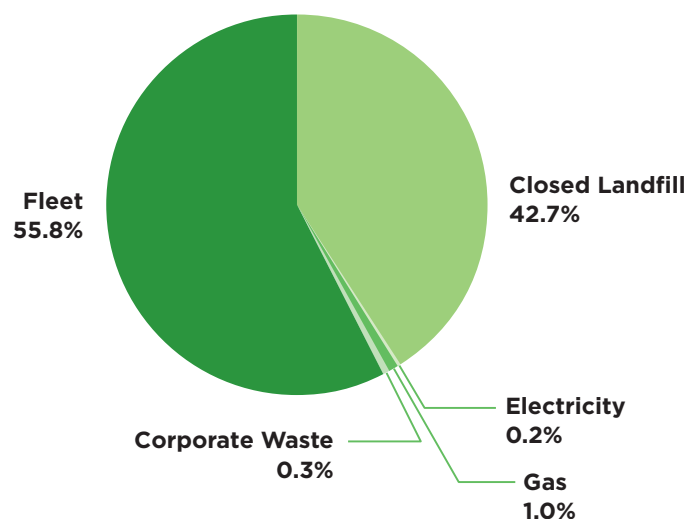
	Annual Emissions (t CO <sub>2</sub> -e)					
	18-19	19-20	20-21	21-22	22-23	23-24
Streetlights	620	592	566	0	0	0
Building and Facility Electricity	802	796	818	4	1	1
Fleet	431	405	406	384	326	340
Gas	13	10	6	5	6	6
Corporate Waste*	2	2	2	2	2	2
Closed Landfill**	516	516	516	516	234	261
<b>TOTAL</b>	<b>2384</b>	<b>2321</b>	<b>2314</b>	<b>911</b>	<b>569</b>	<b>610</b>

**Table 1.** Annual corporate scope 1 and 2 greenhouse gas emissions by source

\*Actual data has not been recorded for the quantity of waste generated from corporate operations. The GHG emissions estimate is based on a calculation using standard Sustainability Victoria waste generation rates.

\*\*GHG emissions from Council's closed landfill sites were determined through onsite measurements conducted in July 2021, October 2023 and October 2024 to determine methane emissions.

Council's corporate GHG emissions profile (Figure 2) is largely consistent with those of other local governments, with the majority of our GHG emissions arising from fuel used by our fleet and residual GHG emissions from our capped landfill sites. By understanding where our GHG emissions are coming from, we can make informed decisions on how to prioritise our efforts and resources.

**2023-24 Emissions Profile****Figure 2.** Council's 2023/24 scope 1 and 2 emissions profile

## Electricity

Since July 2021, we have eliminated nearly all of our electricity-related GHG emissions through joining the VECO PPA with 59 other Victorian councils, which provides us with 100% renewable electricity. Joining the VECO PPA came with no upfront cost to Council, and has delivered the organisation savings of around \$65,000 in annual electricity bills.

As of January 2025, we have installed 137kWp of solar photovoltaic (PV) systems across 12 Council owned and managed facilities, including nine batteries. Over the 2023/24 financial year these generated 15% of Council's total electricity needs, resulting in savings of nearly \$38,000 in annual electricity bills.

A very small amount of our electricity is drawn from non-renewable sources; this is used to power non-contestable, unmetered security lights that cannot be powered via the VECO PPA, and we are therefore unable to influence any GHG emissions associated with these.

## Energy efficiency

A number of energy efficiency improvement projects have been conducted since 2021. The most significant single project was the 'Energy Efficient Lighting Upgrade Project', which upgraded more than 1,200 Council-managed and shared inefficient streetlights to energy efficient LED lighting during 2023. This project was largely funded by external rebates and has achieved significant energy efficiency gains, saving around \$100,000 in annual electricity bills as of the 2023/24 financial year. The annual electricity cost savings generated is realising a four to five year return on the approximately \$450,000 out of pocket investment.

The new LED luminaires are up to 82% more energy efficient than the previous bulbs. They also increase lighting quality and reduce light pollution into the night sky, with more light being directed toward the ground where it is needed. The LED lights perform better, last longer, require lower maintenance, and are significantly more efficient than the old lights. Once the lighting has paid itself off, each year afterwards is a net operational saving for Council and, by extension, the community.

Additionally, we have been replacing inefficient appliances in Council facilities with energy efficient alternatives in line with asset replacement schedules, including phasing-out gas appliances.

## Fleet and plant

We have been transitioning our light fleet to hybrid and electric vehicle alternatives where practicable, and switching to electric light plant (such as electric chainsaws and pole saws) where technology is practicable. At the time of publishing this document, we have replaced 11 internal combustion engine (ICE) vehicles with eight hybrid vehicles, three electric vehicles, and four corporate charging stations for our Bright office. Council's electric vehicle upgrades have resulted in annual GHG emissions savings of close to 4 t CO<sub>2</sub>-e. Fuel emissions vary year-to-year due to the variability of heavy plant workload.

## Alpine Shire Council Climate Action Plan 2025-2029



## Landfill

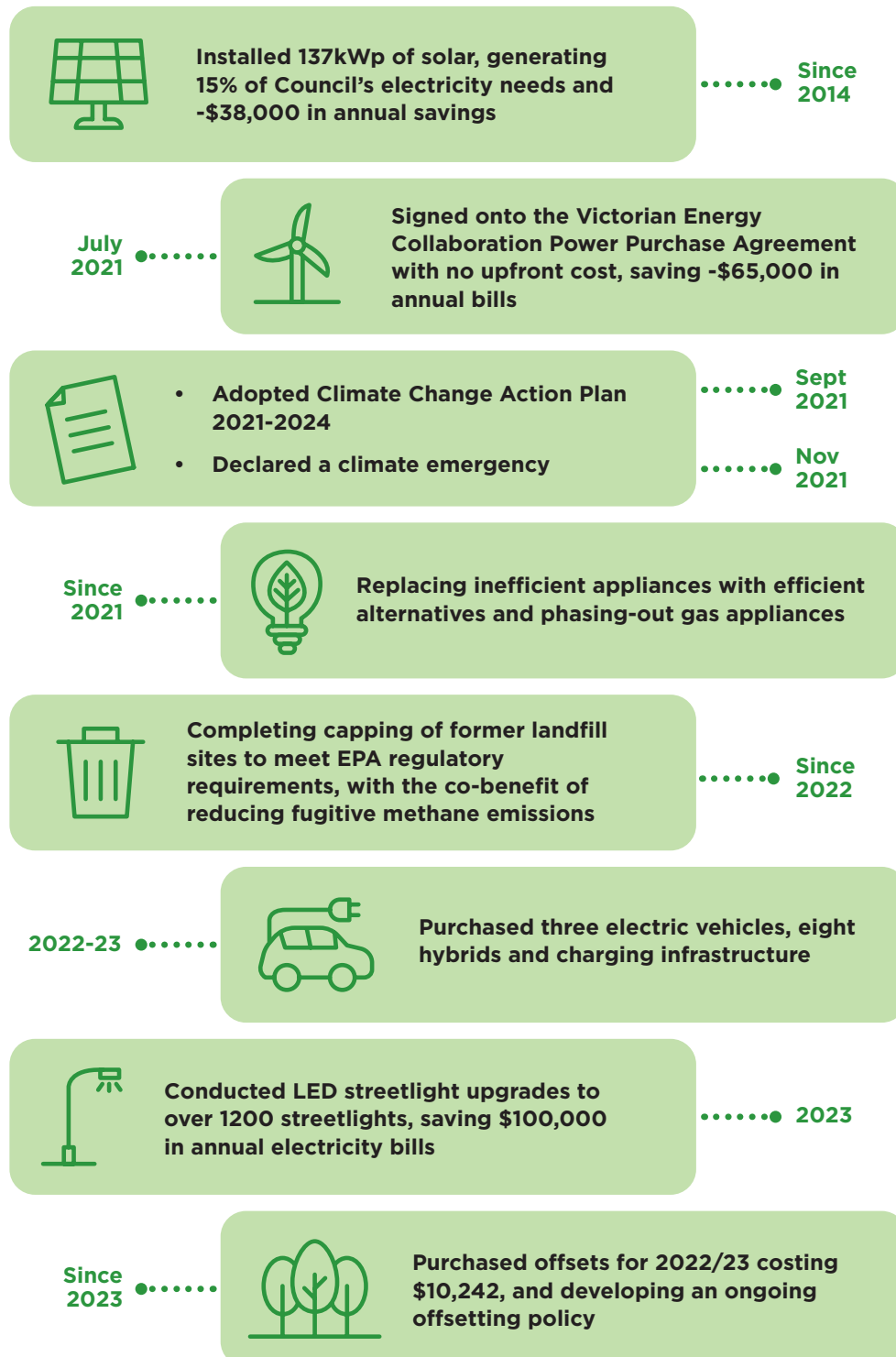
Council commenced capping of its five nonoperational landfill sites to meet Environment Protection Authority (EPA) regulations in 2022, designed to mitigate methane emissions from residual landfill waste and reduce water infiltration that could lead to groundwater and runoff pollution. Capping construction follows strict guidelines provided by the EPA. Onsite field measurements have been conducted at these sites in 2021, 2023 and 2024 to measure methane emissions, and will continue to be conducted periodically to monitor ongoing fugitive emissions. Closed landfill emission readings vary depending on environmental factors at the time of measurement.

## Offsets

In order to maintain our net zero target, we have invested in quality carbon offsets to account for our residual GHG emissions. For the 2022/23 financial year we purchased Australian native planting offsets from Greenfleet at a cost of \$10,242. For the 2023/24 financial year and future years, we are investigating options to conduct our own 'insetting' vegetation planting projects within Shire boundaries, following recognised offsetting methodologies.

A pilot site for our 2023/24 offsets is being investigated. Following evaluation of the 2023/24 pilot project, and subsequent development of a Council offsetting policy, we will consider the viability of ongoing insetting projects for future residual GHG emissions.

## ALPINE SHIRE COUNCIL CORPORATE CLIMATE ACTION







## Key Opportunity Areas

Based on our 2023/24 GHG emissions profile (Figure 2), progress made under our *Climate Action Plan 2021-2024*, and developments in legislation, climate science and best practice, we have identified key opportunity areas that this document will target over the next five years:

### Reducing our annual residual GHG emissions

Whilst we have made significant progress in reducing our operational GHG emissions, there is still opportunity to mitigate our ongoing GHG emissions. This will ensure climate action remains a key priority for the organisation, reduce our reliance on offsets, and demonstrate leadership to the community.

Our largest source of GHG emissions is fuel used by our fleet and plant. Whilst we have transitioned some of our light fleet to low or zero emission vehicles (ZEV), there is opportunity to progress this transition, influence staff attitudes around alternative vehicle use, and support staff to use low GHG emissions vehicles as a first choice over fossil fuel alternatives. There is also opportunity to progress the transition of heavy fleet and plant to zero GHG emissions alternatives as technology develops to suit Council's operational needs.

Our second largest source of GHG emissions are our closed landfill sites, which produce methane emissions as waste within the landfill continues to decompose. As we continue to complete capping of these sites to limit their GHG emissions, it is not viable to directly control or reduce these GHG emissions any further. These sites will remain a key contributor to our corporate GHG emissions profile for years to come.

### Reducing energy consumption across the organisation

Council owns and manages facilities that vary in age and condition, including office buildings, depots, community facilities and public lighting. There is opportunity for us to make significant energy efficiency improvements that ensure facilities are comfortable and efficient year-round. Despite having already eliminated most of our electricity-related GHG emissions, conducting energy efficiency improvements will allow us to reduce facility operational costs, and ensure resources are being conserved when not needed.

### Increasing our generation and storage of onsite renewable energy

Council currently purchases 100% renewable electricity through the VECO PPA, and generates around 15% of its electricity needs from onsite solar generation. Whilst our electricity is generated from renewable sources, it is still important to reduce our reliance on grid-delivered electricity in order to reduce our vulnerability to grid volatility and disruptions. Installing solar generation and storage systems at our facilities is a viable and cost-effective way to produce local renewable energy, reduce our electricity costs, and improve our energy resilience.

### Embedding a culture of climate action across the organisation

Climate action is the responsibility of all Council employees; successful implementation of this Plan relies on the awareness and engagement of all staff. Building staff knowledge around climate change and capacity to influence change will help to foster a culture of climate action, which will be essential to achieving our climate action goals.

### Ensuring Council's assets, operations and services are resilient to climate change risks

The impacts of climate change, including increasing temperatures, changing rainfall patterns, and more severe flooding and bushfire events, pose risks to Council's assets, daily operations, and ability to deliver community services. The cost of not proactively preparing for and managing these risks could be extremely high, so Council needs to be diligent in adapting to climate change and building its climate resilience. This could include risks to

- Capacity of critical infrastructure such as community buildings, bridges, roads, footpaths and drainage to withstand climate change impacts, as well as asset management and maintenance requirements

- Environmental and recreational assets such as bushland, open spaces and sports reserves, and the viability of regular maintenance services such as irrigation and weed management with ongoing climate change
- Service delivery, including Emergency Management and Environmental Health resourcing capacities, increased demands requiring Council response, public access to places of extreme weather relief, cleanup costs from extreme climate events, and increasing demands on customer service teams
- Risk of litigation, reputational damage and public scrutiny from a perceived lack of climate action
- Variable or declining Council revenue from adverse climate impacts on local industries and declining property values
- Staff health and wellbeing, including increasing demands on limited human resources, outdoor staff exposure to extreme weather, service interruptions from extreme weather, and staff overtime during emergencies<sup>9</sup>

Whilst we have made significant progress in reducing our GHG emissions, no matter how quickly we reduce GHG emissions, some changes to our climate are already inevitable. To ensure Council is resilient to climate change, it is important that we assess these risks and vulnerabilities and develop adaptation responses.

<sup>9</sup>(Department of Environment, Land, Water and Planning, 2017)

### Baselining our scope 3 GHG emissions

To date, Council has only accounted for the GHG emissions it has direct control over (scope 1 and 2 GHG emissions). Scope 3 GHG emissions occur indirectly within Council's value chain as a result of the organisation's activity, and occur at sources the organisation does not own or control. Examples of scope 3 GHG emissions include employee commuting, business travel, operational waste, and procurement of goods and services.

Whilst there are currently no legislative or regulatory requirements for Council to report on its scope 3 GHG emissions, this may become a mandatory requirement in the future as organisations are increasingly being held accountable for their environmental impacts. An increasing number of organisations are voluntarily tracking their scope 3 GHG emissions to understand the full impact of their operations and to ensure public transparency.

A key action that we can take in our climate action journey is to measure and report on our scope 3 GHG emissions. Tracking scope 3 GHG emissions involves gathering GHG emissions data from our contractors, suppliers and leased or externally managed facilities, and accounting for these within our value chain. This process can be automated in our carbon accounting tool, Trellis, which will automatically map financial transaction data to GHG emissions factors.

Once we calculate our scope 3 GHG emissions, we will be able to set more detailed, longer-term GHG emissions reduction targets. Commencing this process will ensure we are prepared to meet legislative requirements when they come into effect, and also ensures we are aligning ourselves with best practice.

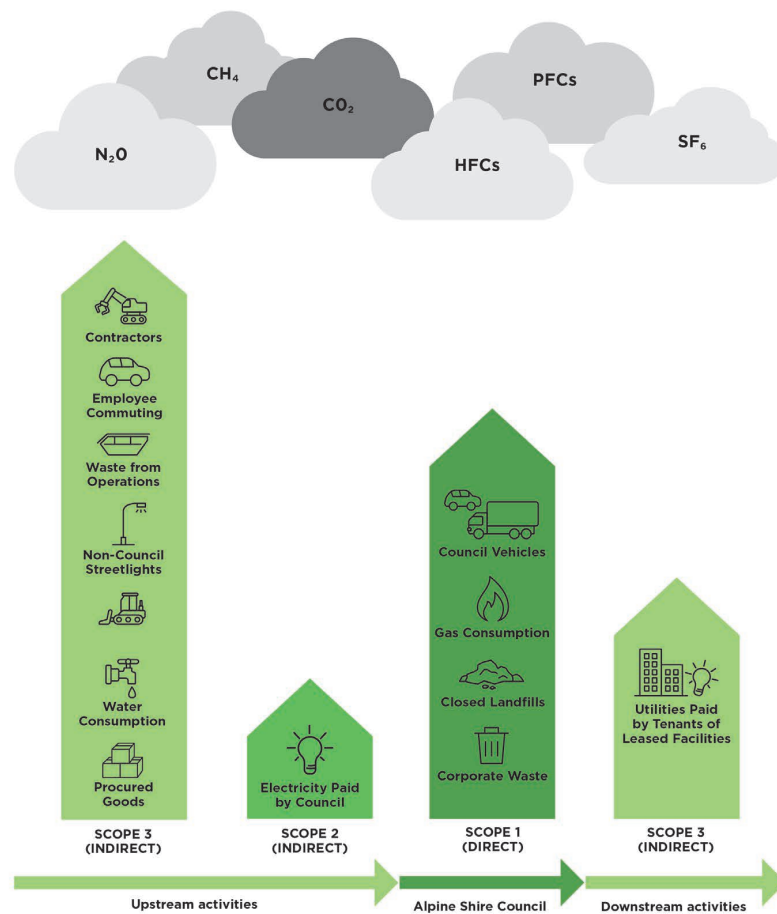
### Embedding sustainability within Council's procurement process

GHG emissions occurring within our broader value chain as a result of the organisation's activity (scope 3 GHG emissions) are primarily the result of procured goods and services. These likely represent the largest source of Council's GHG emissions, and represent a significant emissions reduction opportunity.

We will quantify the scope 3 GHG emissions associated with our procurement using our carbon accounting tool Trellis. Using this data, we will identify the greatest opportunities for improvement and begin the long-term process of improving sustainability across our entire value chain. This will be achieved by strengthening minimum sustainability requirements and sustainability scoring criteria in our procurement processes, building staff awareness and capacity to integrate sustainable procurement in their work, and working with suppliers and contractors to encourage sustainable practices.



## Alpine Shire Council Climate Action Plan 2025-2029



**Figure 3.** Scope 1, 2 & 3 GHG emissions sources

### High quality offsets for unavoidable scope 1 and 2 GHG emissions to meet net zero commitment

To maintain Council's net zero commitment made in the previous Climate Action Plan, we will make every effort to control and reduce the GHG emissions we have direct control over (scope 1 and 2) and will only utilise offsets as a last resort. Where GHG emissions are unavoidable due to financial, technological or practical restraints, we have committed to invest in high quality offsetting projects that will remove the equivalent amount of carbon from the atmosphere.

For the 2022/23 financial year we purchased carbon offsets from Greenfleet to account for our residual GHG emissions at a cost of \$10,242. For the 2023/24 financial year we are investigating conducting our own 'insetting' planting pilot project within Shire boundaries following recognised offsetting methodologies. Pending success of this pilot project, and subsequent development of a Council offsetting policy, we will consider the viability of ongoing insetting projects for future residual GHG emissions.



## Developing the Plan

Whilst Council's *Climate Action Plan 2021-2024* focussed primarily on mitigation, our new *Climate Action Plan 2025-2029* will consider both mitigation and adaptation actions. The benefits of mitigation and adaptation far outweigh the costs of failing to act on climate change.

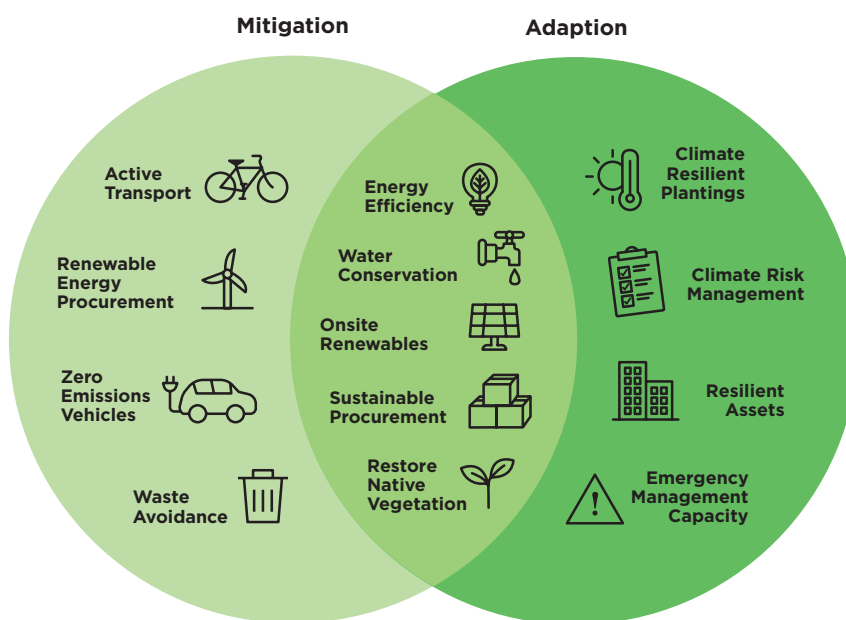
### Mitigation and adaptation

In order to respond to the impacts of climate change, there are two main categories of response: mitigation and adaptation.

- **Climate change mitigation** consists of actions intended to reduce GHG emissions. For example, switching from fossil-fuel powered electricity to renewable electricity, or from internal combustion engine vehicles to ZEV. Mitigation actions will ensure we continue to reduce our GHG emissions and minimise our contribution to global warming.

- **Climate change adaptation** refers to the process of adjusting to the current and future impacts of climate change, in order to reduce vulnerability to climate change risks and limit adverse consequences. For example, ensuring our drainage infrastructure has the capacity to accommodate more intense rainfall and flooding events. Adaptation actions will ensure we are resilient and able to thrive in the face of climate change.

Some actions facilitate both mitigation and adaptation (see Figure 3); for example, restoring native vegetation will provide carbon sequestration benefits (mitigation), whilst providing shade to combat increasing temperatures and supporting our ecosystems to tolerate future climate conditions (adaptation).



**Figure 4.** Examples of climate change mitigation and adaption actions

## Prioritising actions

The actions outlined in this Plan involve every area of Council. The selection of actions has been guided by the following process:

- **Research:** We evaluated progress and lessons learned through implementation of Council's previous *Climate Action Plan 2021-2024*, and researched best practice by other local governments to identify areas for further action.
- **Staff consultation:** We conducted internal workshops (see Appendix 1) with all Council departments to:
  - Identify key opportunity areas for strengthened climate action
  - Understand what teams are already doing to address climate change
  - Identify how the new Climate Action Plan may impact staff
  - Understand where additional support and resources for climate action are needed
- **Shortlisting actions:** Following the workshops, we developed a list of potential actions to include in the Plan, and shortlisted these based on their:
  - Estimated cost to implement
  - Impact potential
  - Resourcing required to implement
  - Indicative savings
- **Structuring and prioritising actions:** Shortlisted actions were then organised around seven focus areas. Each focus area in the following Action Plan outlines a range of objectives and the actions we will implement to achieve these, with associated cost, resourcing needs and impact potential used to assist in allocating targeted timelines for these actions.

## Timeframes, monitoring and review

This Plan sets out actions to be delivered over the next five years. We will publicly report on progress via Council's annual corporate reporting, and will communicate achievements through communication channels such as our website and social media platforms. We will take an adaptive approach to implementing the Plan, responding to changes and emerging priorities as they arise.

Monitoring, evaluation and review are an important component of this Plan; this process will allow us to assess progress against targets and ensure we are committed to continuous improvement. Reporting on progress will improve performance, build accountability and demonstrate that Council is committed to achieving its goals. We will hold ourselves accountable to delivering the objectives of this Plan via the following reporting schedule:

- Quarterly report to leadership team
- Annual report to executive and Councillors
- Review progress annually and report progress in the annual Council Report



**Action Plan >>**



## 1. Low Impact Facilities

Council owns and manages facilities that are a range of ages and conditions, including office buildings, depots, community facilities and streetlights. There is opportunity for us to make significant energy efficiency improvements that ensure facilities are comfortable and efficient year-round. Despite having already eliminated most of our electricity-related GHG emissions, conducting energy efficiency improvements will allow us to reduce facility operational costs, and ensure resources are being conserved when not needed.

There is also the opportunity for our new builds and civil works projects to prioritise low impact and efficient materials, ensuring the embodied carbon of our projects is kept as low as reasonably practicable. For new builds, renovations and maintenance programs, we will encourage the use of energy efficient initiatives, including Environmentally Sustainable Design (ESD) principles, to reduce the energy needed to operate facilities. We will also replace inefficient appliances with efficient alternatives in line with asset replacement programs.

We use our carbon accounting platform, Trellis, to track the energy consumption of facilities, which allows us to identify opportunities for efficiency improvements. Actions we will take to ensure our facilities are low impact:

<b>1.1</b>	<b>Council-owned buildings are energy efficient</b>
1.1.1	Develop an Energy Efficiency Register to track facility energy efficiency assessments, upgrades and recommendations
1.1.2	Deliver energy efficiency assessments and upgrades to Council facilities as resources allow
1.1.3	Improve waste separation at Council owned and managed facilities
1.1.4	Support sustainable cleaning practices at Council facilities
<b>1.2</b>	<b>Sustainability is considered in all stages of Council capital works and maintenance programs</b>
1.2.1	Add sustainability hold points throughout project workflow that must be addressed to secure infrastructure/civil project approval
1.2.2	Embed minimum ESD standards for new and renovated Council buildings into project management framework
1.2.3	Research methods for determining and implementing life cycle cost considerations in project proposals
<b>1.3</b>	<b>Streetlighting electricity consumption is optimised</b>
1.3.1	Conduct feasibility study to install sensor technology for streetlights





## 2. Fleet & Plant

Council's fleet and plant include passenger vehicles, trucks, mowers and various power tools, which generate GHG emissions through the direct combustion of fuel. We will work towards switching these to electric, hybrid and zero emissions alternatives in line with their replacement schedules and as technology becomes available, which will enable us to reduce our GHG emissions.

Our carbon accounting platform, Trellis, allows us to monitor fuel consumption of Council's fleet and plant. We will continue to track this data and evaluate the impact of new technologies as they are implemented. Actions we will take to reduce GHG emissions from our fleet and plant:

<b>2.1</b>	<b>Council prioritises transition to zero emission vehicles (ZEV)</b>
2.1.1	Conduct regular research on hybrid and ZEV technology updates and reflect in Fleet Procurement Plan
2.1.2	Ensure sustainability is prioritised in Fleet Renewal Policy
2.1.3	Install corporate EV charging infrastructure across Council facilities
2.1.4	Support installation of community EV charging infrastructure across Shire townships
<b>2.2</b>	<b>Fleet is optimised by avoiding fuel emissions</b>
2.2.1	Optimise fleet fit-for-purpose size and remove underutilised vehicles
2.2.2	Optimise operation of heavy plant and fleet
2.2.3	Reduce the need for staff to drive
<b>2.3</b>	<b>Transition small plant to electric alternatives where feasible</b>
2.3.1	Progress transition of plant and tools to electric alternatives



### 3. Renewable Energy

Council has been installing solar PV systems on its facilities periodically since 2014. As of January 2025, solar generation systems (and in some cases batteries) have been installed on 12 Council facilities. Together, these systems have 137kWp capacity, generating around 15% of Council’s total electricity needs over the 2023/24 financial year.

Since signing on to the VECO PPA, Council’s facilities and streetlighting now produce close to zero GHG emissions from electricity consumption. Whilst this electricity is generated from renewable sources, it is still important to reduce our reliance on grid-delivered electricity in order to reduce our vulnerability to grid volatility and disruptions. Installing solar PV generation and storage systems at our facilities is a viable and cost-effective way to produce local renewable energy, reduce our electricity costs, and improve our energy resilience.

We will continue to invest in the roll out of solar PV generation and storage systems on suitable Council owned and managed buildings, as part of an approach to building resilience and reducing our reliance on the grid. Additionally, we will continue to support external investment in community-scale batteries on Council facilities to facilitate community uptake of renewable energy.

Actions we will take to progress our investment in renewable energy:

3.1	Council generates, stores and uses renewable energy
3.1.1	Continue to install solar PV and battery systems at facilities owned and/or managed by Council
3.1.2	Contract solar viability assessments on Council facilities to prioritise facilities for solar installations
3.1.3	Support external investment in community-scale solar and batteries on Council facilities



## 4. Climate Action Culture

Action on climate change is everyone's responsibility. Successful delivery of this Climate Action Plan will rely heavily on staff across the organisation engaging and taking ownership of its implementation. Through building awareness of climate change and the need for action, and ensuring staff are empowered to make decisions that align with this Plan, we hope that climate action will become the new 'business as usual'.

Actions we will take to support climate action across the organisation:

<b>4.1</b>	<b>Council staff are empowered to consider climate change impacts and risks in their work, and take ownership for their role in delivering Council's Climate Action Plan</b>
4.1.1	Ensure climate change is considered across Council processes and documents
4.1.2	Facilitate staff education and engagement on climate change and sustainability
<b>4.2</b>	<b>Sufficient resources are available to undertake actions outlined in the Climate Action Plan</b>
4.2.1	Develop a revolving sustainability fund to allow savings from sustainability initiatives to fund future initiatives
4.2.2	Conduct regular reviews of upcoming and future grant opportunities
<b>4.3</b>	<b>Staff choose sustainable commuting options where possible</b>
4.3.1	Conduct a survey of staff commuting behaviours
4.3.2	Facilitate sustainable commuting options for staff
<b>4.4</b>	<b>Council conserves resources and minimises operational waste sent to landfill</b>
4.4.1	Support staff to prioritise sustainable waste management practices
4.4.2	Facilitate sustainable waste management in Council building projects and capital works programs
<b>4.5</b>	<b>Council is responsive to developments in climate science, legislation and best practice</b>
4.5.1	Keep abreast of changing legislation, climate science, and best practice, and advocate for greater state and federal government action
4.5.2	Conduct carbon accounting of Council's entire value chain and baseline scope 3 GHG emissions



## 5. Adaptation & Natural Environment

Under current projections, climate change will place increasing pressure on Council assets, operations and services. Council needs to strategically plan for damage and disruptions to these by building its capacity to effectively respond to climate change risks. Adaptation is an ongoing process of planning, preparing and responding to these risks, and creates opportunities for Council to improve the resilience of essential assets, operations and services.

Protecting and enhancing our natural environment through considered planting choices and improved water efficiency will also support Council and the community to adapt to climate change, and thus enhance the Alpine Shire's resilience to climate change impacts.

Actions we will take to build our adaptive capacity and protect our natural environment:

<b>5.1</b>	<b>Council assets, operations and services are resilient to climate change risks</b>
5.1.1	Develop and implement a Corporate Climate Adaptation Plan
5.1.2	Ensure emergency management capacity is adequate to respond to increased extreme weather and compounding events
<b>5.2</b>	<b>Council practices a holistic Integrated Water Management approach</b>
5.2.1	Prioritise efficient irrigation of parks and open space
5.2.2	Ensure Council facilities use and dispose of water responsibly
5.2.3	Ensure Council's stormwater management assets are resilient to a changing climate
<b>5.3</b>	<b>Shire townships and land management are sustainable</b>
5.3.1	Council's planning scheme adequately considers climate impacts and risks
<b>5.4</b>	<b>Council's natural environment supports local species, ecosystem resilience and community health and wellbeing</b>
5.4.1	Regenerate suitable areas of exotic green space with drought-tolerant native plantings
5.4.2	Support development of Council's new Street Tree Masterplan to ensure it reflects Council's climate goals





## 6. Sustainable Procurement

A key opportunity in reducing our GHG emissions and environmental impact involves greening our supply chain and prioritising lower impact procurement options.

By quantifying the scope 3 GHG emissions associated with our procurement, strengthening minimum sustainability requirements in our procurement processes, building staff capacity to prioritise sustainable procurement, and working with suppliers and contractors, we will aim to improve sustainability across our entire value chain.

In 2023, an internal Sustainable Procurement Working Group was established with the aim of integrating sustainability into Council's procurement process. This group will continue to advocate for stronger procurement standards across the organisation, and support staff to prioritise sustainability during the procurement process.

Actions we will take to improve our sustainable procurement processes:

<b>6.1</b>	<b>Council's procurement process enables low impact products and services to be prioritised</b>
<b>6.1.1</b>	Strengthen sustainable procurement standards within Council processes
<b>6.1.2</b>	Inform suppliers of the evolving requirements to reduce GHG emissions from Council's procured goods and services, to ensure all suppliers have the opportunity to continue to meet Council's sustainable procurement requirements
<b>6.2</b>	<b>Staff are empowered to prioritise sustainable procurement</b>
<b>6.2.1</b>	Develop guidelines and offer training for staff on assessing sustainability credentials of tenders as Council's sustainable procurement requirements evolve
<b>6.2.2</b>	Ensure any new and modified sustainability tender questions are relevant to different departments



# 7. Offsets

.....

We will make every effort to reduce GHG emissions under our operational control, however, we will utilise offsets as a last resort where GHG emissions are unavoidable in order to maintain our net zero commitment.

For the 2023/24 financial year we are seeking to facilitate our own carbon offset planting pilot project within the Shire ('insetting'). This will involve securing identified sites and following recognised offsetting methodologies. Following evaluation of the pilot project, and subsequent development of a Council offsetting policy, we will consider the viability of ongoing insetting projects for future residual GHG emissions.

Actions we will take to operationalise an offsetting program:

7.1	Local investment and co-benefits are prioritised for residual GHG emissions offsetting
7.1.1	Develop a Council Offsets Policy

## Appendix 1

### Summary of staff workshops on development of the *Climate Action Plan 2025-2029*

Eight workshops with staff from all Council departments were held in October 2024. Discussions at the workshops yielded various ideas, themes and outcomes, which informed the actions within this Plan; these are summarised below:

**Statutory planning** – There is an opportunity for Council to drive community awareness and uptake of ESD principles in new builds, subdivisions and renovations. Shire-wide bushfire and flooding risks need to be measured and embedded in Council's planning scheme.

**Procurement** – Staff need greater knowledge, support and capacity to prioritise sustainability in the procurement process, and guidance in assessing the sustainability credentials of tenders. Council should be working with its suppliers and contractors to support sustainability and to trial low impact products.

**Facilities and assets** – There is opportunity to make extensive energy efficiency upgrades to Council owned and managed facilities, which would increase user comfort and therefore patronage year-round and also reduce operating costs.

**Council documents and processes** – Staff across the organisation need to take ownership for climate action and implementing the Climate Action Plan. Council documents, such as the Council Plan, need to adequately consider climate action. Financial savings from sustainability initiatives should be reinvested into funding further sustainability initiatives.

**Staff engagement** – There is opportunity to enhance staff understanding of climate change impacts, mitigation and adaptation, and to increase staff capacity to take action on climate change in their work and daily lives. Climate change poses risks to staff health and wellbeing, particularly crew who work outdoors, which should be reviewed against updated climate science. There is opportunity to increase staff awareness around consumption patterns and incentivise sustainable transport.

### Capital works and maintenance programs –

Sustainability should be considered in all stages of capital works programs and building/renovation projects, from project inception to completion. New builds and upgrades should have to go above and beyond minimum ESD standards.

**Waste** – Contractors should be required to submit waste management plans with their tenders, and sites should be monitored by Project Managers to ensure commitments are met. There is opportunity to drive uptake of FOGO bins and support improved waste diversion at all Council facilities, including leased facilities.

**Adaptation and resilience** – Council needs to ensure it is prepared to respond to current and projected climate change impacts. Without effective adaptation action, Council's insurance premiums will likely continue to increase exponentially. Council's Emergency Management team needs sufficient resourcing to ensure service delivery is not adversely impacted during emergencies. Planting programs should prioritise native species over annual exotic species.

**Fleet and plant** – Low GHG emissions fleet and plant upgrades have been taking place where technology is appropriate and resources are available; this transition will continue as opportunities arise. Technology investments need to reflect the unique needs of a rural shire, and ongoing research into technology developments is essential. Council's Fleet Renewal Policy and Fleet Procurement Plan need to prioritise sustainability to ensure this is a first choice. EV charging should be made available to staff.

**Community climate action** – Whilst not a focus of this document, the workshops reinforced that there is significant opportunity for Council to influence community climate action, including areas of tourism, waste management, emergency management, sustainable events and community energy.

## Glossary of Terms

Term	Definition
<b>Adaptation</b>	Taking action to respond to, prepare for, avoid, withstand or benefit from current and projected climate change impacts.
<b>Atmospheric gases</b>	The gaseous envelope surrounding the Earth, composed of various gases - including greenhouse gases - that play a role in regulating the Earth's climate.
<b>Baseline year</b>	A reference point in time against which future GHG emission reductions are measured.
<b>Carbon accounting</b>	The process of measuring and quantifying an entity's GHG emissions.
<b>Carbon dioxide (CO<sub>2</sub>)</b>	A naturally occurring greenhouse gas that is also released by human activities, especially the burning of fossil fuels. It is the primary greenhouse gas emitted by human activity, contributing to global warming by trapping heat in the atmosphere. CO <sub>2</sub> is removed from the atmosphere (sequestered) when absorbed by plants and oceans through the natural carbon cycle.
<b>Carbon dioxide equivalent (CO<sub>2</sub>-e)</b>	A metric used to compare the impact of different greenhouse gases in terms of the amount of CO <sub>2</sub> that would produce the same global warming effect, based on each gas's global warming potential.
<b>Carbon sequestration</b>	The process of capturing and storing carbon in natural or artificial sinks, such as forests, soils, oceans, or geological formations.
<b>Circular economy</b>	An economic model focused on reducing waste, reusing resources and designing products for longer life, recyclability and minimal environmental impacts.
<b>Climate</b>	The long-term pattern of weather in a particular area.
<b>Climate change</b>	Long-term shifts in average temperatures and weather patterns. Whilst such shifts can be caused by natural variability, climate changes observed since the mid-20th century have been driven by human activities, primarily the burning of fossil fuels that have increased concentrations of atmospheric greenhouse gases. This document refers to present-day climate change, which includes both global warming and its wider effects on Earth's climate system.
<b>Climate change modelling</b>	A computer simulation of the Earth's climate system, including the atmosphere, ocean, land, and ice, used by scientists to recreate past climate and predict future climate conditions.
<b>Climate change projection</b>	An estimate of how future climate might change based on different GHG emissions, aerosol and land use scenarios, as well as natural variability. Projections are derived from climate models and provide a range of possible future scenarios.
<b>Closed landfills</b>	A non-operational, historic landfill site that is no longer used to store waste. In Victoria, the EPA requires closed landfill owners to progressively rehabilitate their closed sites so there are no unacceptable risks to the environment.

## Alpine Shire Council Climate Action Plan 2025-2029

Term	Definition
<b>Community-scale solar and batteries</b>	Solar electricity production and storage projects where the benefits are shared among multiple individuals, businesses, or other groups within a community.
<b>Energy efficiency</b>	The amount of energy required to perform a given task or produce a given result. Increasing energy efficiency means using less energy for the same result.
<b>Environmentally Sustainable Design (ESD)</b>	A building design approach that aims to minimise negative environmental impacts, such as energy and water use and waste production, while maximising positive social and economic benefits, such as air quality and comfort, throughout a building's lifecycle, including design, construction, operation and disposal.
<b>Fossil fuels</b>	Non-renewable energy sources such as coal, crude oil and natural gas that are found in the Earth's crust. Fossil fuels take millions of years to form from fossilised plant and animal remnants, and the process of formation is not fast enough to sustain current levels of consumption.
<b>Fugitive emissions</b>	The unintended or uncontrolled release of gases or vapours into the atmosphere, including those released from closed landfill sites.
<b>GHG emissions profile</b>	A detailed analysis of an entity's GHG emissions, which identifies the sources of GHG emissions and their respective magnitudes.
<b>Global warming</b>	The long-term heating of the Earth's surface, which can occur naturally but is currently influenced by human-caused GHG emissions.
<b>GMCA</b>	Goulburn Murray Climate Alliance, one of eight regional climate alliances across Victoria sharing resources on joint projects and advocacy work.
<b>Greenhouse accounts factors</b>	A data source published annually by the Australian Government, used to estimate and account for GHG emissions of different activities. The accounts factors relate to the emissions intensity of a production process or activity.
<b>Greenhouse gas (GHG) emissions</b>	The release of gases into the atmosphere that trap heat and contribute to the greenhouse effect, driving global warming. While GHG emissions can occur naturally, human activities like burning fossil fuels, industrial processes and agricultural practices are now major contributors. GHG emissions are quantified in terms of tonnes of carbon dioxide equivalent.
<b>Greenhouse gases</b>	Atmospheric gases (natural or produced by human activity) that trap heat by absorbing infrared radiation, contributing to the greenhouse effect and warming of the Earth's surface. Key greenhouse gases include carbon dioxide and methane.
<b>Heavy plant</b>	Vehicles and tools designed for heavy-duty applications such as construction, demolition and earthmoving. For example, trucks, tractors and loaders.
<b>Insetting</b>	A method of offsetting by undertaking GHG emissions reduction projects or activities within an entity's own value chain or operations to compensate for residual GHG emissions, for example undertaking eligible tree plantings within our municipality.

## Alpine Shire Council Climate Action Plan 2025-2029

Term	Definition
<b>Intense rainfall and flooding events</b>	Current climate change is intensifying the hydrological cycle; paradoxically, this is leading to more intense rainfall and associated flooding in some areas, as well as an overall decline in average rainfall due to longer, more intense droughts in the same area.
<b>IPCC</b>	Intergovernmental Panel on Climate Change, an international body responsible for assessing science related to climate change.
<b>Landfill capping</b>	The process of covering a landfill with a barrier layer to isolate the waste from the environment. This cap acts as a barrier, restricting the flow of water, gases and contaminants from the landfill.
<b>LED streetlights</b>	Light Emitting Diodes (LED) convert electrical energy directly into light, making them much more energy-efficient than traditional incandescent or fluorescent bulbs. LED bulbs also have a much longer lifespan than traditional light bulbs.
<b>Light plant</b>	Smaller, portable, or less specialised equipment and machinery used for tasks like construction, landscaping, or maintenance, distinct from heavy plant. For example, chainsaws, pole saws and mowers.
<b>Meteorological, agricultural and ecological droughts</b>	<ul style="list-style-type: none"> <li>• Meteorological drought: A period of significantly below-average precipitation over a region for a prolonged time, compared to historical norms.</li> <li>• Agricultural drought: A drought that affects soil moisture and water availability needed for crops and livestock, typically caused by reduced rainfall and increased evapotranspiration.</li> <li>• Ecological drought: A prolonged and widespread shortage of water that disrupts ecosystem function, leading to impacts such as vegetation stress, species migration, or habitat degradation.</li> </ul>
<b>Methane</b>	A potent greenhouse gas that is emitted from both natural and human sources, capable of trapping 28 times more heat than CO <sub>2</sub> over a 100-year period. Sources of methane emissions include the decay of organic waste in landfills and livestock and agricultural practices.
<b>Mitigation</b>	Targeted action to reduce or prevent GHG emissions, or enhance the removal of greenhouse gases.
<b>Natural variability</b>	Variations in climate that are caused by processes other than human influence. This includes variability that is internally generated within the climate system, and variability that is driven by natural external factors (such as volcanic eruptions or solar activity).
<b>Net-zero GHG emissions</b>	An overall balance between GHG emissions and removals.
<b>Offsets</b>	Carbon offsets, or GHG emissions offsets, are actions intended to compensate for GHG emissions that occur elsewhere - typically by preventing the release of greenhouse gases or removing them from the atmosphere. Offsetting usually involves purchasing carbon credits or funding projects outside an organisation's direct operations, such as reforestation, renewable energy generation, or carbon capture initiatives.

## Alpine Shire Council Climate Action Plan 2025-2029

Term	Definition
<b>Renewable energy</b>	Energy made from renewable natural resources that are constantly replenished and never run out, such as sunlight and wind.
<b>Residual GHG emissions</b>	The amount of GHG emissions that remain after GHG emissions reduction activities, but not including GHG emissions removal.
<b>Resilience</b>	The ability of a system and its parts to absorb disturbances while retaining the same basic structure and ways of functioning and the capacity to adapt to stress and change.
<b>Scope 1 GHG emissions</b>	Direct GHG emissions that an organisation emits from sources it owns or controls. For example, combustion of fuel in internal combustion engine vehicles.
<b>Scope 2 GHG emissions</b>	Indirect GHG emissions from the generation of purchased energy that an organisation consumes. These emissions occur at the facility where the energy is generated (e.g. a power plant), but they are attributed to the company that purchased and consumed the energy.
<b>Scope 3 GHG emissions</b>	Indirect GHG emissions that occur in an organisation's value chain, including both upstream and downstream activities. These are emissions that an organisation is indirectly responsible for, but are not from sources owned or controlled by the company. For example, purchased goods and services.
<b>Solar PV and battery storage</b>	Solar PV (photovoltaic) systems are devices that convert sunlight directly into electricity. Battery storage systems are devices that store electrical energy for later use, often from a renewable source like solar PV. Together, these technologies can be integrated to store excess solar energy in batteries for later use when the sun isn't shining or the grid is down.
<b>Sustainable procurement</b>	Procurement practices that consider the environmental sustainability of the whole lifecycle of products and services, including GHG emissions, raw material use and waste to landfill.
<b>VECO PPA</b>	Victorian Energy Collaboration Renewable Power Purchase Agreement, a collaboration between what is now 59 Victorian Councils where electricity needs are pooled into one long-term contract providing 100% renewable energy from wind farms in Victoria. Alpine Shire Council observed a total cost reduction of around 20% compared to the baseline year at no upfront cost.
<b>Vulnerability</b>	The degree to which a system is susceptible to, or unable to cope with, the adverse effects of climate change, including climate variability and extremes.
<b>Zero emission vehicles (ZEV)</b>	Vehicles that emit no GHG emissions during their operation, examples include electric vehicles, on the assumption that they are charged with 100% renewable electricity, and hydrogen vehicles.

## References

**Australian Government. (2022).** *Australia's National Determine Contribution Communication 2022*. Retrieved from <https://unfccc.int/sites/default/files/NDC/2022-06/Australias%20NDC%20June%202022%20Update%20%283%29.pdf>

**Alpine Shire Council. (2021).** *Alpine Shire Council Climate Action Plan 2021-2024*. [https://www.alpineshire.vic.gov.au/sites/default/files/2024-10/ASC\\_Climate\\_Action\\_Plan\\_2021-24.pdf](https://www.alpineshire.vic.gov.au/sites/default/files/2024-10/ASC_Climate_Action_Plan_2021-24.pdf)

**Climate Change Authority. (2014).** *Coverage, Additionality and Baselines - Lessons from the Carbon Farming Initiative and other schemes*. Retrieved from [https://www.climatechangeauthority.gov.au/sites/default/files/CCA\\_CFISStudyPublicReportGlossary.pdf](https://www.climatechangeauthority.gov.au/sites/default/files/CCA_CFISStudyPublicReportGlossary.pdf)

**Climate Change Authority. (2024).** *Glossary*. Retrieved from Climate Change Authority: <https://www.climatechangeauthority.gov.au/cca-glossary>

**CSIRO & BOM. (2024).** *Climate Change in Australia*. Retrieved from <https://www.climatechangeinaustralia.gov.au/en/overview/about-site/>

**CSIRO & BOM. (2024).** *State of the Climate 2024*. Retrieved from <https://www.csiro.au/en/research/environmental-impacts/climate-change/state-of-the-climate>

**Department of Environment, Land, Water and Planning. (2017).** *Climate Change Risks to Local Government*. Retrieved from Victoria State Government: [https://www.climatechange.vic.gov.au/\\_\\_data/assets/pdf\\_file/0023/73049/Climate-Change-Risks-to-Local-Government\\_FINAL.pdf](https://www.climatechange.vic.gov.au/__data/assets/pdf_file/0023/73049/Climate-Change-Risks-to-Local-Government_FINAL.pdf)

**IPCC. (2023).** *Climate Change 2023: Synthesis Report. Contribution of Working Groups I, II and III*. Geneva: IPCC. Retrieved from <https://www.ipcc.ch/report/sixth-assessment-report-cycle/>

**Local Government Association of South Australia. (n.d.).** *Climate Change Glossary*. Retrieved from <https://www.lga.sa.gov.au/members/environment/climate-change/climate-change-glossary>

**NASA. (2023).** *Global Temperature*. Retrieved from <https://climate.nasa.gov/vital-signs/global-temperature/?intent=121>

**NECMA. (2016).** *Northeast Climate Ready NRM Strategy*. Retrieved from <https://www.necma.vic.gov.au/Portals/0/files/Pdf/NRM%20Planning%20for%20Climate%20Change/NEClimateReadyNRMStrategy.pdf?ver=2016-07-19-145632-947>

**United States Environmental Protection Agency. (2025).** *Overview of Greenhouse Gases*. Retrieved from United States Environmental Protection Agency: [https://www.epa.gov/ghgemissions/overview-greenhouse-gases#:~:text=Methane%20\(CH4\):%20Methane,in%20municipal%20solid%20waste%20landfills.](https://www.epa.gov/ghgemissions/overview-greenhouse-gases#:~:text=Methane%20(CH4):%20Methane,in%20municipal%20solid%20waste%20landfills.)







## Informal Meeting of Councillors

*In accordance with Chapter 8, section A1 of Council's [Governance Rules](#), the Chief Executive Officer must ensure that a summary of the matters discussed at an Informal meeting of Councillors is tabled at the next convenient Council meeting, and recorded in the minutes of that Council meeting.*

**Meeting Title:** Briefing Session  
**Date:** Tuesday 29 April 2025  
**Location:** Bright Committee Room  
**Start Time:** 2:00pm  
**Finish Time:** 4:15pm  
**Chairperson:** Will Jeremy - Chief Executive Officer

### Councillor and staff attendees:

Name	Position	Name	Position
Cr Sarah Nicholas	Mayor	Will Jeremy	Chief Executive Officer
Cr Dave Byrne	Councillor	Nathalie Cooke	Director Corporate & Community
Cr Gareth Graham	Councillor	Alan Rees	Director Assets
Cr Jean-Pierre Ronco	Councillor		
Cr Noah Tanzen	Councillor		
Cr John Anderson	Councillor		

### Councillor and staff apologies:

Name	Position
Cr Peter Smith	Deputy Mayor

**1. Conflict of interest disclosures**

Disclosures of Conflicts of Interests must be made in accordance with Chapter 7, sections A3-A5 of Council's [Governance Rules](#), and recorded here.

N/A

**2. Record of Councillors that have disclosed a conflict of interest leaving the meeting**

N/A

**3. Items**

Item
Budget and Long Term Financial Plan
Community and Event Grant Funding
Rural Directions Strategy



## Informal Meeting of Councillors

*In accordance with Chapter 8, section A1 of Council's [Governance Rules](#), the Chief Executive Officer must ensure that a summary of the matters discussed at an Informal meeting of Councillors is tabled at the next convenient Council meeting, and recorded in the minutes of that Council meeting.*

**Meeting Title:** Community Sessions  
**Date:** Tuesday 6 May 2025  
**Location:** Mount Beauty Senior Citizens Centre  
**Start Time:** 10:30am  
**Finish Time:** 12:30pm

### Councillor attendees:

Name	Position	Name	Position
Cr Sarah Nicholas	Mayor	Cr Noah Tanzen	Councillor
Cr Gareth Graham	Councillor	Cr Jean-Pierre Ronco	Councillor

### Items

Item
One on One booked sessions with community members regarding the Kiewa Valley BESS proposal



## Informal Meeting of Councillors

*In accordance with Chapter 8, section A1 of Council's [Governance Rules](#), the Chief Executive Officer must ensure that a summary of the matters discussed at an Informal meeting of Councillors is tabled at the next convenient Council meeting, and recorded in the minutes of that Council meeting.*

**Meeting Title:** Community Sessions  
**Date:** Tuesday 6 May 2025  
**Location:** Dederang Recreation Reserve Multipurpose Room  
**Start Time:** 2:00pm  
**Finish Time:** 4:00pm

### Councillor attendees:

Name	Position	Name	Position
Cr Noah Tanzen	Councillor	Cr Jean-Pierre Ronco	Councillor
Cr Gareth Graham	Councillor		

### Items

Item
One on One booked sessions with community members regarding the Kiewa Valley BESS proposal



## Informal Meeting of Councillors

*In accordance with Chapter 8, section A1 of Council's [Governance Rules](#), the Chief Executive Officer must ensure that a summary of the matters discussed at an Informal meeting of Councillors is tabled at the next convenient Council meeting, and recorded in the minutes of that Council meeting.*

**Meeting Title:** Community Sessions  
**Date:** Tuesday 6 May 2025  
**Location:** Bright Committee Room  
**Start Time:** 6:30pm  
**Finish Time:** 7:30pm

### Councillor attendees:

Name	Position	Name	Position
Cr Sarah Nicholas	Mayor	Cr Jean-Pierre Ronco	Councillor
Cr Gareth Graham	Councillor	Cr Noah Tanzen	Councillor
Cr John Andersen	Councillor		

### Items

Item
One on One booked sessions with community members regarding the Kiewa Valley BESS proposal



## Informal Meeting of Councillors

*In accordance with Chapter 8, section A1 of Council's [Governance Rules](#), the Chief Executive Officer must ensure that a summary of the matters discussed at an Informal meeting of Councillors is tabled at the next convenient Council meeting, and recorded in the minutes of that Council meeting.*

**Meeting Title:** Briefing Session  
**Date:** Tuesday 13 May 2025  
**Location:** Bright Committee Room  
**Start Time:** 12:30pm  
**Finish Time:** 5:30pm  
**Chairperson:** Will Jeremy, Chief Executive Officer

### Councillor and staff attendees:

Name	Position	Name	Position
Cr Sarah Nicholas	Mayor	Will Jeremy	Chief Executive Officer
Cr John Anderson	Councillor	Nathalie Cooke	Director Corporate & Community
Cr Dave Byrne	Councillor	Alan Rees	Director Assets
Cr Gareth Graham	Councillor		
Cr Jean-Pierre Ronco	Councillor		
Cr Noah Tanzen	Councillor		

### Councillor and staff apologies:

Name	Position
Cr Peter Smith	Deputy Mayor

**1. Conflict of interest disclosures**

Disclosures of Conflicts of Interests must be made in accordance with Chapter 7, sections A3-A5 of Council's [Governance Rules](#), and recorded here.

N/A

**2. Record of Councillors that have disclosed a conflict of interest leaving the meeting**

N/A

**3. Items**

Item
Planning Update
Kiewa Valley BESS
Rural Directions Strategy
P.2024.074 Riverside Caravan Park 4-10 Toorak Road Bright
Vic Roads Service Delivery
Internal Audit Services
Draft Councillor Internal Resolution Procedure
Regulatory Services Activity Report - April 2025





## Informal Meeting of Councillors

*In accordance with Chapter 8, section A1 of Council's [Governance Rules](#), the Chief Executive Officer must ensure that a summary of the matters discussed at an Informal meeting of Councillors is tabled at the next convenient Council meeting, and recorded in the minutes of that Council meeting.*

**Meeting Title:** Community Sessions  
**Date:** Tuesday 13 May 2025  
**Location:** Dederang Recreation Reserve Multipurpose Room  
**Start Time:** 7:00pm  
**Finish Time:** 8:00pm

### Councillor attendees:

Name	Position	Name	Position
Cr Sarah Nicholas	Mayor	Cr Jean-Pierre Ronco	Councillor
Cr Gareth Graham	Councillor	Cr Noah Tanzen	Councillor
Cr Dave Byrne	Councillor	Cr John Andersen	Councillor

### Items

Item
One on One booked sessions with community members regarding the Kiewa Valley BESS proposal



## Informal Meeting of Councillors

*In accordance with Chapter 8, section A1 of Council's [Governance Rules](#), the Chief Executive Officer must ensure that a summary of the matters discussed at an Informal meeting of Councillors is tabled at the next convenient Council meeting, and recorded in the minutes of that Council meeting.*

**Meeting Title:** Briefing Session  
**Date:** Tuesday 20 May 2025  
**Location:** Bright Committee Room  
**Start Time:** 12:00pm  
**Finish Time:** 5:30pm  
**Chairperson:** Will Jeremy, Chief Executive Officer

### Councillor and staff attendees:

Name	Position	Name	Position
Cr Sarah Nicholas	Mayor	Will Jeremy	Chief Executive Officer
Cr John Anderson	Councillor	Nathalie Cooke	Director Corporate & Community
Cr Dave Byrne	Councillor	Alan Rees	Director Assets
Cr Gareth Graham	Councillor		
Cr Jean-Pierre Ronco	Councillor		
Cr Noah Tanzen	Councillor		

### Councillor and staff apologies:

Name	Position
Cr Peter Smith	Deputy Mayor

**1. Conflict of interest disclosures**

Disclosures of Conflicts of Interests must be made in accordance with Chapter 7, sections A3-A5 of Council's [Governance Rules](#), and recorded here.

N/A

**2. Record of Councillors that have disclosed a conflict of interest leaving the meeting**

N/A

**3. Items**

Item
AEC – Asset Plan & FSR
CFA Requirements for Renewable Energy Facilities
Kiewa Valley BESS – Trina Solar
ALT+ Values Group
Council Meeting Agenda Review

26 April 2025

Mr Will Jeremy  
Chief Executive Officer  
Alpine Shire Council  
PO Box 139  
Bright VIC 3741  
CC: info@alpineshire.vic.gov.au

### **Petition of Objection to Redevelopment and Rezoning of Land at End of Mummery Rd, Myrtleford**


We, the undersigned concerned residents of Myrtleford, firmly object to any redevelopment and rezoning of the land located at the end of Mummery Road, Myrtleford. This piece of land, originating from the old Myrtleford Sawmill and CCA treatment plant, was gifted to the people of Myrtleford when the Mill relocated to its present address. It stands as a symbol of our community's legacy and must be preserved for the benefit of our residents.

The land in question has never been fully rehabilitated and remains contaminated with waste and hazardous materials stemming from the decades of operation of the old Mill. Therefore, it is imperative that any plans for redevelopment or rezoning be transparently communicated to the residents of Myrtleford. We request that the Council promptly outlines any proposals they are exploring, researching, or suggesting concerning this land.

Additionally, we urge the Council to urgently investigate and clarify the true ownership of this land. Many residents are aware of the historic "gift" of this land to the township/people of Myrtleford and believe that it should be maintained as such. We do not believe that the Alpine Shire has any right to rezone or redevelop this land in any manner that does not enhance its legacy for the use and enjoyment of Myrtleford residents.

We seek a commitment from the Council to respect the historical significance of this land and ensure that any future use aligns with the spirit of the original gift to our community. The preservation of our heritage and the safety of our environment must be prioritized above any commercial or developmental interest.

Yours sincerely,

A large black rectangular box redacting the signature of the undersigned.

Together with the undersigned

25 April 2025

Mr Will Jeremy

Chief Executive Officer

Alpine Shire Council

PO Box 139

Bright VIC 3741

CC: info@alpineshire.vic.gov.au

### **Petition Objecting to the Expansion of the Caravan Park at Myrtleford Recreation Reserve**

We, the concerned residents of Myrtleford, would like to strongly object to the proposed expansion of the Caravan Facilities within the Recreation Reserve. The previous expansion carried out by the Committee of Management approximately 14 months ago more than doubled the number of powered campsites, situating campsites within 150 metres of residential dwellings adjacent to the reserve.

This expansion has led to a significant increase in noise and anti-social behaviour, including, but not limited to, foul language, dogs off leads, dog excrement, and late-night parties. With no Manager or Caretaker present at the "Caravan Park," we feel powerless to address these issues.

It has come to our attention that works have begun to add even more powerheads for camping, even closer to the adjacent residents, which can only exacerbate this already unruly situation.

We have never objected to events that are best suited to the reserve, such as shows, rodeos, and horse events. In contrast, we are happy to support these events, as they add immeasurably to the community and contribute positively to the town.

It is our understanding that Myrtleford's unofficial third Caravan Park does not operate under the same regulations and principles as licensed Caravan Parks within the Shire. This includes emergency management plans, CFA regulations (fire hoses and extinguishers), use of unmonitored dump points, council resources used to mow and tend to trees, all whilst the Recreation Reserve is not required to pay council rates—all functions that properly licensed Caravan Parks are required to perform.

It is our understanding that governments at any level should not compete with private enterprises while utilizing the vast resources at their disposal unless a clear community need arises.

We would also like to understand where the considerable monies collected from the camping fees are being invested and what financial transparency is provided by the Committee of Management to allow scrutiny by the Residents.

We earnestly request that the Committee of Management reconsider and halt the expansion plans, taking into account the welfare and concerns of the residents of Myrtleford. We also seek

Council's involvement in helping to address the noise and anti-social behaviour as we feel these are matters to be addressed by Council wherever possible within the Shire.

Yours sincerely,

The Concerned Residents of Myrtleford

